





ROX RIDGE HOMEOWNERS ASSOCIATION, INC  
N/F  
L-1184 P-117

133.1' DESIGN  
SETBACK

*N/F*  
*DOUGLAS P. & MARTHA L.*  
*DANIELS*  
*L-1142 P-660*

N/F  
MICHELE M. McELHENY  
L-1164 P-105

LEGEND:

 PIN FOUND  
 PIPE FOUND  
 UTILITY POLE  
 SANITARY SEWER MANHOLE



1-21-20

SITE DATA:

OWNER/APPLICANT: JEREMY H. ORTLOFF &  
DEBORA HINDERLITER  
5010 BUTLER ROAD  
CANANDAIGUA, NEW YORK 14424

PROPERTY: 5010 BUTLER ROAD  
TAX ID No.: 97.20-1-10  
TOTAL AREA = 1.527 ACRES

**RECEIVED:**

TOWN CODE ENFORCEMENT OFFICER \_\_\_\_\_ DATE \_\_\_\_\_

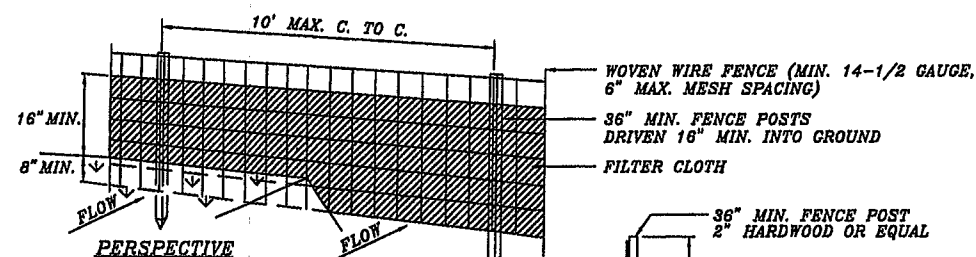
COPYRIGHT (C) 2020 GREENE LAND SURVEYING, PLLC.  
ALL RIGHTS RESERVED. UNAUTHORIZED COPYING OR  
USE OF ANY PART OF THIS INSTRUMENT OR COPIATORS  
WILL BE PROSECUTED. A COPY OF THIS PLAT IS VALID  
ONLY IF IT IS COMPLETE AND INTACT, HAS AN  
ORIGINAL SIGNATURE AND DATE, AND HAS THE  
ORIGINAL EMBOSSED OR COLORED (NOT BLACK)  
STAMPED SURVEYOR'S SEAL.

PLAN OF LAND  
TO BE DEVELOPED BY  
JEREMY H. ORTLOFF & DEBARA HINDERLITER

*BUTLER ROAD*

IN  
TOWN OF CANANDAIGUA  
ONTARIO COUNTY NEW YORK  
JANUARY 21, 2020 JOB No. 20-5300

**GREENE LAND SURVEYING, PLLC. 315-331-3999**



**FILTER CLOTH (GEO FAB,  
ENVIRO FENCE OR EQUAL**

**STANDARD SYMBOL**

Fl

EMBED FILTER CLOTH  
8" MIN. INTO GROUND

1. **WOVEN WIRE FENCE TO BE FASTENED SECURELY TO FENCE POSTS WITH WIRE TIES OR STAPLES**
2. **FILTER CLOTH TO BE FASTENED SECURELY TO WOVEN WIRE FENCE WITH TIES SPACED EVERY 24" AT TOP AND MID SECTION**
3. **WHEN TWO SECTIONS OF FILTER CLOTH ADJOIN EACH OTHER, THEY SHALL BE OVERLAPPED BY SIX INCHES AND FOLDED.**

**SECTION**

SILT FENCE  
(N.T.S.)

UTILITIES SHOWN ARE APPROXIMATE PER SURFACE LOCATIONS OF POLES, ETC. AND THOSE THAT MAY HAVE BEEN PLOTTED FROM RECORD MAPS. ALL UTILITY COMPANIES SHOULD BE CONTACTED FOR EXACT LOCATION OF BURIED UTILITIES PRIOR TO ANY EXCAVATIONS (800-962-7962).

**DRAWN BY**  
**MGS**

CHECKED

MSG  
SCALE

**1"=40'**

REV