

"COPIES FROM THE ORIGINAL OF THIS MAP NOT MARKED WITH AN ORIGINAL OF THE LAND SURVEYOR'S INKED SEAL OR EMBOSSED SEAL SHALL NOT BE CONSIDERED A VALID TRUE COPY"

**MICHAEL SCHENK AND MARY JANE
SCHENK TO SCOTT W. KREHER
AND JOANNE L. KREHER BY DEED
FILED AUG. 1, 2013 IN LIBER 1301
OF DEEDS AT PAGE 297.**

SIEMAR I LLC INSURANCE
COMPANY, ABSTRACT NO. 2492-1,
LAST DATED JULY 1, 2013.

SUBJECT TO ANY FACTS AN UPDATED
ABSTRACT OF TITLE MAY REVEAL.

1. MAP OF LOCUST LAWN, FILED OCT. 10, 1933 AS ONTARIO COUNTY FILED MAP NO. 462.
2. MAP OF SURVEY PREPARED FOR THE ESTATE OF CARLISLE J. MILLER, BY VENEZIA & ASSOC. FILED APR. 28, 1969 AS ONTARIO COUNTY FILED MAP NO. 20620.
3. MAP OF SURVEY PREPARED FOR MICHAEL & MARY JANE SCHENK, BY YEARS BOUNDARY DATED YB-3615, 2013 BEING FILE NO. YB3640.







JEREMY E. YEARS, L.S.
LICENSE NO. 050488

THIS IS TO CERTIFY THAT I AM A LICENSED LAND SURVEYOR AND THAT THIS PLAN WAS COMPLETED MARCH 8, 2017 FROM NOTES FROM AN INSTRUMENT SURVEY PERFORMED ON JULY 11, 2013 AND MARCH 6, 2017.

"COPYRIGHT 2017" YEARS BOUNDARY, INC.
ALL RIGHTS RESERVED

 IRON PIN OR PIPE FOUND

-  IRON PIN SET
 UTILITY POLE
 P.K. NAIL FOUND
 CONCRETE MONUMENT

"CERTIFICATIONS INDICATED HEREON SHALL RUN ONLY TO THE PERSON FOR WHOM THE SURVEY IS PREPARED, AND ON HIS BEHALF TO THE TITLE COMPANY, GOVERNMENTAL AGENCY AND LENDING INSTITUTION LISTED HEREON, AND TO THE ASSIGNEES OF THE LENDING INSTITUTION."

"CERTIFICATIONS ARE NOT TRANSFERABLE TO ADDITIONAL INSTITUTIONS OR SUBSEQUENT OWNERS."

CERTIFICATIONS :

CERTIFICATIONS:

SCOTT W. & JOANNE L. KREHER

SHOWING LAND AT
3792 WEST LAKE ROAD
LOT 4 & THE SOUTH HALF OF LOT 5 - LOCUST LAWN
IN THE
TOWN OF CANANDAIGUA
COUNTY OF ONTARIO STATE OF NEW YORK

COUNTY OF ONTARIO

STATE OF NEW YORK

Phone: 585 - 393 - 1962
Fax: 585 - 393 - 9852

SCALE : 1" = 30'

T.M. NO.: 113.09-2-2

FILE NO.: YB5252