

Town of Canandaigua

5440 Routes 5 & 20 West

Canandaigua, NY 14424

Phone: (585) 394-1120 / Fax: (585) 394-9476

PLANNING BOARD APPLICATION SINGLE-STAGE REVIEW SUBDIVISION APPROVAL

CPN #: 19-035

Permission for on-site inspection for those reviewing application: ☒ Yes ☐ No

1. Name and address of the property owner: John Miller
5490 County Rd 32 Cdga NY 14424
Telephone Number of property owner: 585-394-9305
Fax # _____ E-Mail Address: _____

****If you provide your e-mail address, this will be the primary way we contact you ****

2. Name and Address Applicant *if not the property owner*: _____

Telephone Number of Applicant: _____
Fax # _____ E-Mail Address: _____

****If you provide your e-mail address, this will be the primary way we contact you ****

3. Subject Property Address: Lot 1B
Nearest Road Intersection: Rt 21
Tax Map Number: 97.00-1-60.11 Zoning District: AR-2

4. Is the Subject Property within 500' of a State or County Road or Town Boundary? (If yes, the Town may refer your application to the Ontario County Planning Board.)

Please circle one:

(YES)

NO

5. Is the Subject Property within 500' of an Agricultural District? (If yes, an Agricultural Data Statement must be completed and submitted with this application.)

Please circle one:

(YES)

NO

6. Description of subject parcel to be subdivided: Size: 2 acres. Road Frontage: 129.56 ft
7. Number of proposed parcels (including subject parcel to be subdivided): 2
8. Size of all proposed parcels and road frontage for each lot (including remaining lands):

Lot #	Proposed Size	Proposed Road Frontage
1	2 Acres	129.56
2	105.682 Acres	65.64' + 747.39'
3		
4		
5		

9. What public improvements are available? ☐ Public Sewer ☒ Public Water ☐ Public Roads
10. Describe the current use of the property:
Farm Ground
11. Describe the proposed use of the property and nature of the proposed subdivision:
Single Family Home
12. Is any portion of the property subject to a purchase and sale contract, option, right of first refusal, development rights agreement, lien or other encumbrance that may benefit any party other than the applicant? YES ☐ NO ☒

If yes, then please set forth the name, address, and interest of any such party including a copy of the documents which create the potential beneficial interest.

IDENTIFICATION OF POTENTIAL CONFLICTS OF INTEREST

(Required by NYS General Municipal Law § 809)

- If the Applicant is an Individual:** Is the applicant or any of the immediate family members of the applicant (including spouse, brothers, sisters, parents, children, grandchildren, or any of their spouses) related to any officer or employee of the Town of Canandaigua? YES ☒ NO ☐
- If the Applicant is a Corporate Entity:** Are any of the officers, employees, partners, or directors, or any of their immediate family members (including spouse, brothers, sisters, parents, children, grandchildren, or any of their spouses) of the company on whose behalf this application is being made related to any officer or employee of the Town of Canandaigua? YES ☐ NO ☒
- If the Applicant is a corporate entity:** Are any of the stockholders or partnership members (holding 5% or more of the outstanding shares), or any of their immediate family members (including spouse, brothers, sisters, parents, children, grandchildren, or any of their spouses) of the company on whose behalf this application is being made related to any officer or employee of the Town of Canandaigua? YES ☐ NO ☒
- If the Applicant has made any agreements contingent upon the outcome of this application:** If the applicant has made any agreements, express or implied, whereby said applicant may

receive any payment or other benefit, whether or not for services rendered, dependent or contingent upon the favorable approval of this application, petition, or request, are any of the parties to said agreement officers or employees of the Town of Canandaigua? YES


(NO)

If the answer to any of the above questions is YES, please state the name and address of the related officer(s) or employee(s) as well as the nature and extent of such relationship:

Karl Jeff Miller 5415 Bristol Rd.
Caga NY 14424

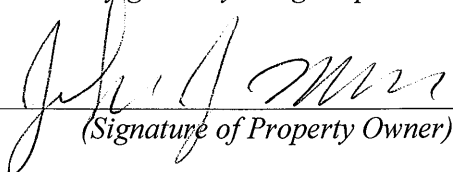
**Property Owner is responsible for any consultant fees
(Town Engineer, Town Attorney, etc.) Incurred during the application process.**

Please note that the **Property Owner** is responsible for all consultant fees during the review of this application including legal, engineering, or other outside consultants. Applications submitted to the Town of Canandaigua Planning Board will normally receive chargeback fees of at least five hours to ten hours for planning services including intake, project review, resolution preparation, SEQR, and findings of fact. PLEASE NOTE that the number of hours will be SIGNIFICANTLY INCREASED due to incomplete applications, plans lacking detail, or repeated continuations. Subdivision applications and larger commercial or industrial projects traditionally require more hours of engineering, legal, and other consultant review and preparation and will incur higher costs. Applications for new construction may be referred to the Town Engineer for engineering review which may include at least an additional eight to twelve hours of review time. The **Property Owner** will also be responsible for legal fees for applications submitted to the Town of Canandaigua Planning Board, Zoning Board of Appeals, or the Town of Canandaigua Development Office. Fees for engineering and legal expenses traditionally range between one hundred and one hundred fifty dollars per hour. A copy of the Town's annual fee schedule is available upon request from the Development Office or the Town Clerk's Office. The **Property Owner's** signature below indicates that the **Property Owner** understands that the **Property Owner** will be responsible for all outside consultant fees incurred as a result of the submitted application, and consents to these charges. Additionally projects approved by the Town of Canandaigua Planning Board may be required to pay a parks and recreation fee as established by the Town Board (currently \$ 1,000 per unit) if required as part of the conditions of approval.

* 
(property owner)

(property owner)

I hereby grant my designee permission to represent me during the application process.


(Signature of Property Owner)

MAY 9, 2019
(Date)

Town of Canandaigua

5440 Routes 5 & 20 West

Canandaigua, NY 14424

Phone: (585) 394-1120 / Fax: (585) 394-9476

SINGLE STAGE (PRELIM/FINAL) SUBDIVISION CHECKLIST

Applicant Name: John Miller

Applicant Address: 5440 County Rd 32 Cdga, NY 14424

Applicant Phone Number: 585-394-9305

Subject Property(ies) Address(es): Lot 1B

Subject Property(ies) Tax Map # and Zoning District: 97.00-1-60.11 AR-2

A. What is the size (in acres or square footage) of parcel(s) to be subdivided? 107.682 Acres

B. What are the exact sizes of all proposed parcels (in acres and/or square footage)?

1. 2 Acres 2. _____ 3. _____ 4. _____

C. What is the exact road frontage for each proposed parcel?

1. 129.56 2. _____ 3. _____ 4. _____

Chapter 174 § 174-13 (Preliminary Subdivision Plat Checklist)	Shown on Plat by Applicant	Initial PRC Review	PRC Follow Up Review
A. A preliminary subdivision application shall include an affidavit that the applicant is the owner or equitable owner of the land proposed to be subdivided or their legal representative.	✓		
B. Information shown on preliminary subdivision plats shall be organized to clearly depict existing and proposed conditions and assist the Planning Board's understanding of potential impacts as well as proposed mitigation.	✓		
C. The preliminary subdivision plat shall be clearly marked as preliminary and show all of the following information:			
(1) General Content			
(a) All dimensions shall be shown in feet and in hundredths of a foot.	✓	✓	
(b) Proposed subdivision name or identifying title (Preliminary Subdivision of Property Owner);	✓	✓	
(c) Name and address of the property owner;	✓	✓	
(d) Names of owners of all abutting land and the names of all abutting subdivisions;	✓	✓	
(e) Name and seal of the New York State licensed professional engineer and/or surveyor responsible for the plat;	✓	✓	
(f) Date, north point, and scale. The plat shall be at a scale of no more than 100 feet to the inch;	✓	✓	

Chapter 174 § 174-13 (Preliminary Subdivision Plat Checklist)	Shown on Plat by Applicant	Initial PRC Review	PRC Follow Up Review
(g) A legible location map;	✓	✓	
(h) A map revision box;	✓	✓	
(i) A map legends/key;	✓	✓	
(j) A signature block for the Planning Board Chairperson and others as may be required; <i>see ZBA Chair</i>	✓	0	
(k) An area for general map notes;		✓	
(l) A completed agricultural data statement form identifying whether the site lies within an area which is further regulated under § 283-a of Town Law, as amended;		✓	
(m) For lots located within or adjacent to an established Ontario County Agricultural District the plat shall have a general note identifying and thereby acknowledging the provisions of the Town's Right-to-Farm Law.	✓	✓	
(n) Current zoning of the land including district boundaries and all setback dimensions for said zoning district(s);	✓	✓	
(2) Existing Conditions: Lots			
(a) All existing property lines, with bearings and distances including the subject (parent) parcel(s) Tax Map numbers(s);	✓	✓	
(b) Sufficient data to determine readily the location, bearing and length of every existing street, easement, lot and boundary line and to reproduce such lines on the ground, including:	✓		
[1] The length of all straight lines, radii, lengths of curves and tangent bearings for each street; and	✓	✓	
[2] All dimensions and angles or bearings of the lines of each lot and of each area proposed to be dedicated to public use.	✓	✓	
(c) The boundaries and nature of all existing easements, deed restrictions and other encumbrances;	✓	✓	
(3) Existing Conditions: Natural Land Features			
(a) Existing contours at vertical intervals of no more than 20 feet, including the source of the information. In the case of steep or unusual tracts, the Planning Board may require contours at such lesser intervals as it finds necessary for study and Planning of the tract.	✓	✓	
(b) Existing vegetative land cover;	✓		
(c) Delineation of natural features described in the NRI including;			
[1] existing watercourses	✓	✓	
[2] tree masses and other significant land cover	✓	✓	
[3] land exceeding a slope of 10%	✓	✓	
[4] NYSDEC or Federally regulated wetland	✓	✓	
[5] FEMA Special Flood Hazard Zone boundaries and designations, including the Flood Hazard Zone, Community Map Panel Number and the effective date of the Flood Insurance Mapping as shown;	✓	✓	
[6] other natural features identified in the NRI			

Chapter 174 § 174-13 (Preliminary Subdivision Plat Checklist)	Shown on Plat by Applicant	Initial PRC Review	PRC Follow Up Review
(4) Existing Conditions: Man-made features			
(a) All existing significant man-made features including but not limited to:			
[1] buildings with property line setbacks	✓	✓	
[2] width, location, and sight distances for all private driveways	✓	✓	
[3] limits of pavement and parking areas	✓	✓	
[4] existing streets on or adjacent to the subject lot including names, right-of-way widths and pavement widths	✓	✓	
[5] sanitary and storm sewers		/	
[6] wastewater treatment systems		/	
[7] public and private wells, water mains and fire hydrants	✓	/	
[8] drainage features including, storm water ponds, swales, culverts, and known underground drain tiles	✓	/	
[9] Location of all other existing utility lines and related facilities including, gas, electric and telephone.	✓	/	
[10] Agricultural infrastructure including surface and subsurface drainage systems, and access lanes for farm equipment.	✓	/	
(5) Proposed Conditions: Lot Boundaries			
(a) Delineation of all proposed sections or phases, if any;			
(b) Survey map of new lots to be created as well as a survey or general location map showing the relationship of the derivative and parent parcels, including the road frontage and area remaining in the parent parcel (for large parcels, a drawing from the legal description may be accepted);	✓	✓	
(c) Area of each lot in square feet. Proposed lots shall be numbered in numerical order	✓	✓	
(d) Sufficient data to determine readily the location, bearing and length of every proposed street, easement, lot and boundary line and to reproduce such lines on the ground, including:	✓	✓	
[1] The length of all straight lines, radii, lengths of curves and tangent bearings for each street; and	✓	✓	
[2] All dimensions and angles or bearings of the lines of each lot and of each area proposed to be dedicated to public use.	✓	✓	
(e) The proposed building area for each lot as measured from the property line; <i>reverse lot 1A</i>	✓	0	
(f) Required building setback lines on each lot;	✓	✓	
(g) For proposed conservation subdivisions [§ 174-16] a summary of requested modifications to lot size, setback		✓	

and other dimensional requirements.			
-------------------------------------	--	--	--

Chapter 174 § 174-13 (Preliminary Subdivision Plat Checklist)	Shown on Plat by Applicant	Initial PRC Review	PRC Follow Up Review
(h) The boundaries and nature of all proposed easements, deed restrictions and other encumbrances.	✓	✓	
(6) Proposed Conditions: Development			
(a) Delineation of limits of any land to be disturbed in any manner including areas to be cleared of vegetation, cut, filled, excavated, or graded. The delineation shall include dimensions and other references needed to allow efficient field verification.			
(b) Existing and proposed contours, at vertical intervals of no more than five feet.			
(c) Proposed location, boundaries and uses of all buildings.			
(d) The proposed building setback from each property line and other buildings on the same lot;	✓		
(e) Location and dimension of all areas to be protected as open space.	✓		
(f) Location and dimensions of all public buildings, public areas and other parcels of land proposed to be dedicated to or reserved for public use.			
(g) Location and description of all swales, ponds, basins, fences, dikes or other devices required to control soil erosion and sedimentation or otherwise comply with the provisions of the Town Soil Erosion and Sedimentation Control Law (see Chapter 165)			
(h) Limits of pavement and parking areas of the Town Code);			
(i) Location and width of all proposed streets, alleys, rights-of-way and easements.			
(j) Typical cross-sections, street profiles and drainage details for all streets. Such profiles shall show the following: existing grade along the proposed street center line; existing grade along each side of the proposed street right-of-way; proposed finished center-line grade or proposed finished grade at top of curbs; sanitary sewer mains and manholes; and, storm sewer mains, inlets, manholes and culverts;	✓		
(k) Location and widths of all proposed driveway intersections with streets and sight distances there from. Suitable means of access in accordance with Town Code and the Town of Canandaigua Site Design and Development Criteria must be shown for each lot unless such lot is to be annexed to an existing parcel with suitable access.	✓		
(l) Location and size of all proposed water mains, laterals, hydrants, meters, and valves;	✓		
(m) Location of any public or private wells			

Chapter 174 § 174-13 (Preliminary Subdivision Plat Checklist)	Shown on Plat by Applicant	Initial PRC Review	PRC Follow Up Review
(n) Location, size and invert elevations of all proposed sanitary and storm sewers and location of all manholes inlets and culverts;			
(o) Where on site wastewater treatment will be required for development of the proposed lots and regardless of whether or not the current application includes proposed development, the following information shall be provided;			
[1] Delineation of sufficient area for at least one potential on-site wastewater treatment system for each proposed lot unless such lot has an existing and functioning on site wastewater treatment system			
[2] Field test results and the name of the individual taking the tests to determine soil percolation capabilities within that area			
(p) Location of all other proposed utility lines and related facilities including, gas, electric and telephone	✓		
(q) Proposed vegetative land cover and landscaping			
(r) Outdoor lighting			
(s) Location and design of proposed signs			
(t) Documentation of compliance with the adopted Town of Canandaigua Ridgeline Design Guidelines and Shoreline Development Guidelines			
(u) A description of all approvals required from outside agencies.			
(v) Schedule for development including a detailed sequence of construction and estimated dates for start and completion.			
(w) The Planning Board may require an applicant to submit additional information as may be needed to assess the potential impacts from the proposed development.			


Chapter 174 Section 174-14 (Final Plat Checklist)	Shown on Plat by Applicant	Initial PRC Review	PRC Follow Up Review
A. The final subdivision plat shall be clearly marked as final and shall show thereon or be accompanied by:			
(1) All information provided on the approved preliminary plat as well as any improvements, modifications and additional information required as part of the preliminary approval;		✓	
(2) The names of developments and proposed streets. The Planning Board shall have the right to name new developments and streets in accordance with historic characteristics of the community and the Ontario County 911 addressing policy.		✓	
(3) which have first been approved by the Planning Board and Ontario County 911 Center;		✓	

Chapter 174 § 174-14 (Final Pat Checklist)	Shown on Plat by Applicant	Initial PRC Review	PRC Follow Up Review
(4) Detailed sizing and final material specification of all required improvements;		✓	
(5) Permanent reference monuments as required by any proper authority;		✓	
(6) A detailed plan identifying all lands, easements, and rights-of-way which shall be commonly owned with the identification of the association responsible for said ownership and method of managing the commonly owned properties.		✓	
(7) Copies of other proposed easements deed restrictions and other encumbrances.		✓	
(8) Protective covenants, if any, in a form acceptable for recording;		✓	
(9) Cost estimates for improvements where surety may be required by the Planning Board including but not limited to: landscaping and storm water and erosion control measures. Refer to § 174-32 of this Chapter;		/	
(10) The owner shall tender offers of cession, in a form certified as satisfactory by the Town Board Attorney, of all land included in streets, highways or parks not specifically reserved by the owner. Although such tender may be irrevocable, approval of the site plan by the Planning Board shall not constitute an acceptance by the Town of the dedication or gift of any street, highway or park or other open public areas. A dedication or gift of any such improvements may only be accepted by resolution of the Town Board.		/	

I have reviewed my submitted application and drawings against the above noted criteria and hereby certify that the submitted application matches this completed checklist.



 Signature of Applicant



 Date

Town of Canandaigua

5440 Routes 5 & 20 West

Canandaigua, NY 14424

Phone: (585) 394-1120 / Fax: (585) 394-9476

AGRICULTURAL DATA STATEMENT

CPN #: _____

In accordance with NYS Town Law § 283-a, the Town of Canandaigua will use the following information to evaluate possible impacts that would occur on property within an agricultural district containing a farm operation or on property with boundaries within 500 feet of a farm operation.

A. Name and Address of Property Owner: John Miller
5490 County Rd 32 Cdga Ny 14424

B. Name and Address of Applicant: _____

C. Description of the proposed project: New Build single Family Home
upon approval for sub division

D. Project Location: Lot 1B

E. Tax Map #: 97.00-1-60.11

F. Is any portion of the subject property currently being farmed? ____ Yes ____ ☒ No
If yes, please provide name of farmer: When season begins John Knepp is
the farmer

G. List the name and address of any land owner within the agricultural district that the land contains farm operations and is located within 500 feet of the boundary of the property upon which the project is proposed.

Name / Address

1. John Miller 5490 County Rd 32 Cdga Ny 14424
2. Sara FRALICK
3. _____

H. Attach a tax map or other map showing the site of the proposed project relative to the location of farm operations identified in this Agricultural Data Statement.