


Town of Canandaigua

5440 Routes 5 & 20 West

Canandaigua, NY 14424

Phone: (585) 394-1120 / Fax: (585) 394-9476



CPN #: _____

ZONING BOARD OF APPEALS APPLICATION

FOR: ☒ AREA VARIANCE ☐ USE VARIANCE ☐ INTERPRETATION

Permission for on-site inspection for those reviewing application: ☒ Yes ☐ No

1. Name and address of the property owner: John + Michelle Callahan
Emma Schatoff + Brett Berliner 50 Topping Drive, Riverhead NY 11901
4410 Middle Cheshire Rd
Canandaigua 14424
Telephone Number of property owner: _____

Fax # _____ E-Mail Address: _____

****If you provide your e-mail address, this will be the primary way we contact you****

2. Name and Address of Applicant *if not the property owner*: Rocco Venezia LS
5120 Laura Lane, Cdga 14424
Telephone Number of Applicant: 585-396-3267
Fax # _____ E-Mail Address: rocco@veneziasurvey.com

****If you provide your e-mail address, this will be the primary way we contact you****

3. Subject Property Address: _____
Nearest Road Intersection: Middle Cheshire Rd
Tax Map Number: 126.00-1-56.1, -55.1 Zoning District: AR-2
-56.210

4. Is the subject property within 500' of a State or County Road or Town Boundary? (If yes, the Town may be required to refer your application to the Ontario County Planning Board.)

Please circle one:

YES

NO

5. Is the subject property within 500' of an Agricultural District? (If yes, an Agricultural Data Statement must be completed and submitted with this application – for use variance applications only.)

Please circle one:

YES

NO

(Continued on back)

6. What is your proposed new project and the variance(s) or interpretation requested?

Requesting variance of 1,649 SF
SF of Accessory structures after annex = 4,649 SF
3,000 SF is Code

7. Have the necessary building permit applications been included with this form? If not, please verify with the Development Office which forms are required to be submitted.
8. With your completed application for an Area Variance, attach a tape map/survey/site plan, elevation of the proposed structure, and other documentation necessary describing the requested variance(s) illustrating why it is practically difficult for you to conform to the Zoning Law.
- All maps, surveys, or site plans shall accurately depict the property including all existing and proposed structures, setbacks, and dimensions. *All dimensions must be precise.*
9. With your completed application for a Use Variance, attach a current survey map/site plan of the subject parcel with a detailed description of the proposed use, a statement as to why you feel this use variance is necessary, and a completed Environmental Assessment Form.
10. With your completed application for an Interpretation, attach a current survey map/site plan of the subject parcel with a detailed description of the proposed use, a statement as to why you are appealing the zoning law determination, and a copy of the zoning law determination of which said appeal is requested.
11. If the variance requested is related to signs, attach a Sign Detail Sheet, a site plan, and colored renderings of the proposed signage, and any other documentation required in Article IX (Sign Regulations) of the Town of Canandaigua Zoning Law.

I have examined this application and declare that it is true, correct, and complete. I understand that my application and all supporting documentation will be examined by the Zoning Board of Appeals as an integral component of deliberations.

I hereby grant my designee permission to represent me during the application process.

* 
(Signature of Property Owner)

* 8.1.22
(Date)

Town of Canandaigua


5440 Routes 5 & 20 West


Canandaigua, NY 14424

Phone: (585) 394-1120 / Fax: (585) 394-9476

**Property Owner is responsible for any consultant fees
(Town Engineer, Town Attorney, etc.) incurred during the application process.**

Please note that the **Property Owner** is responsible for all consultant fees during the review of this application including legal, engineering, or other outside consultants. Applications submitted to the Town of Canandaigua Planning Board will normally receive chargeback fees of at least five hours to ten hours for planning services including intake, project review, resolution preparation, SEQR, and findings of fact. PLEASE NOTE that the number of hours will be SIGNIFICANTLY INCREASED due to incomplete applications, plans lacking detail, or repeated continuations. Subdivision applications and larger commercial or industrial projects traditionally require more hours of engineering, legal, and other consultant review and preparation and will incur higher costs. Applications for new construction may be referred to the Town Engineer for engineering review which may include at least an additional eight to twelve hours of review time. The **Property Owner** will also be responsible for legal fees for applications submitted to the Town of Canandaigua Planning Board, Zoning Board of Appeals, or the Town of Canandaigua Development Office. Fees for engineering and legal expenses traditionally range between one hundred and one hundred fifty dollars per hour. A copy of the Town's annual fee schedule is available upon request from the Development Office or the Town Clerk's Office. The **Property Owner's** signature below indicates that the **Property Owner** understands that the **Property Owner** will be responsible for all outside consultant fees incurred as a result of the submitted application, and consents to these charges. Additionally projects approved by the Town of Canandaigua Planning Board may be required to pay a parks and recreation fee as established by the Town Board (currently \$ 1,000 per unit) if required as part of the conditions of approval.

* 
(property owner)

* 
(property owner)