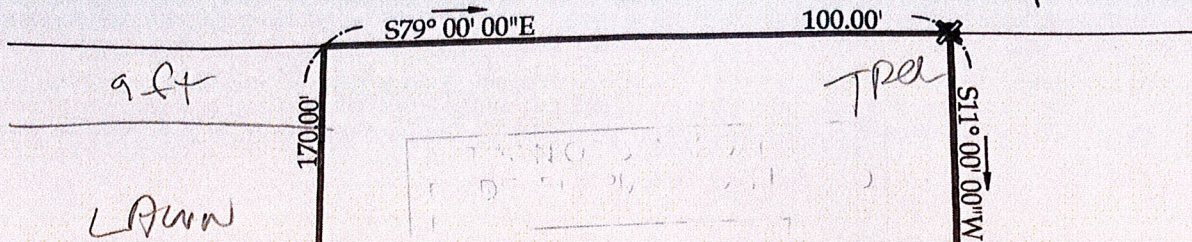


- Legend**
- iron pin or pipe found
 - iron pin set
 - utility pole
 - utility lines
 - r.o.w. line
 - property line
 - centerline

" Unauthorized alteration or addition to a map bearing a Licensed Professional Engineer's or Professional Land Surveyor's seal in any way is a Violation of Section 7209"

" Copyright 2022" Venezia & Associates. All rights reserved unauthorized duplication is a violation of all applicable laws"

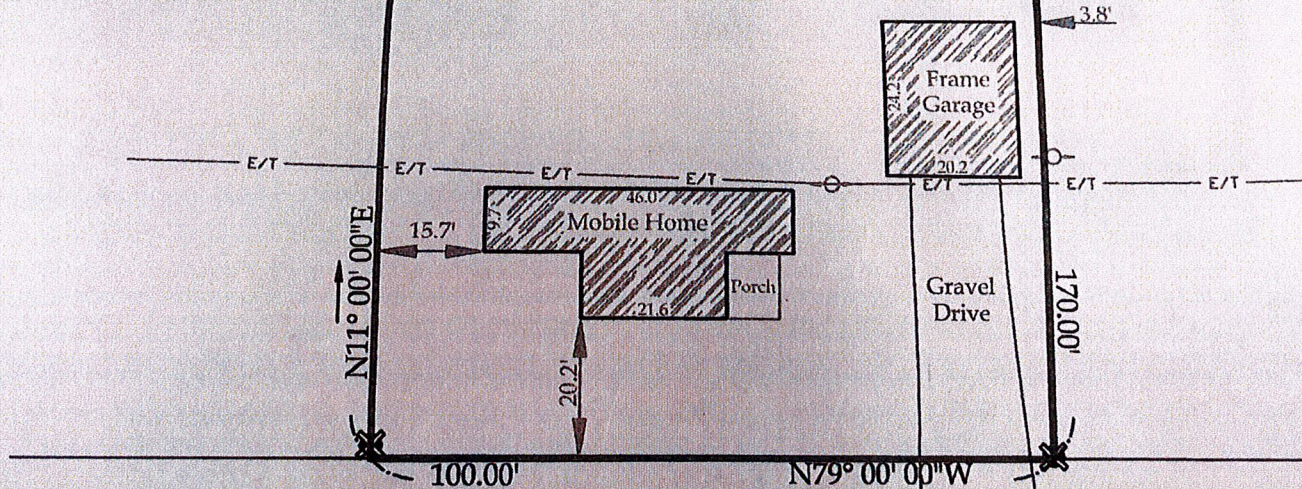
N/F Advent Automotive, Inc.
Liber 1191 Page 802



Lot 3
N/F Stella's Florist, LLC
Liber 1365 Page 22

Lot 2
Area = 0.390 Acre

Lot 1
N/F Rubin Walton
Liber 1168 Page 271



Mobile Road

25' R.O.W. per Ontario
County Filed Map No. 1913.

Deed Reference:


Tim L & Betty E. Henecke to Thomas J. Webster Sr. by Deed
filed January 7, 2002 in Liber 1068 of Deeds at Page 808.

Abstract Reference:

Crossroads Abstract order No. O174999 last dated June 22, 2022.

Map Reference:

Ontario County Filed Map No. 1913



Anthony A. Venezia
signed
License No. 050864

This is to certify that I am a Licensed Land Surveyor and

Certification

E-mail rocco@veneziasurvey.com

(585)396-3267 Fax (585)396-0131

Canandaigua New York, 14424

5120 Laura Lane