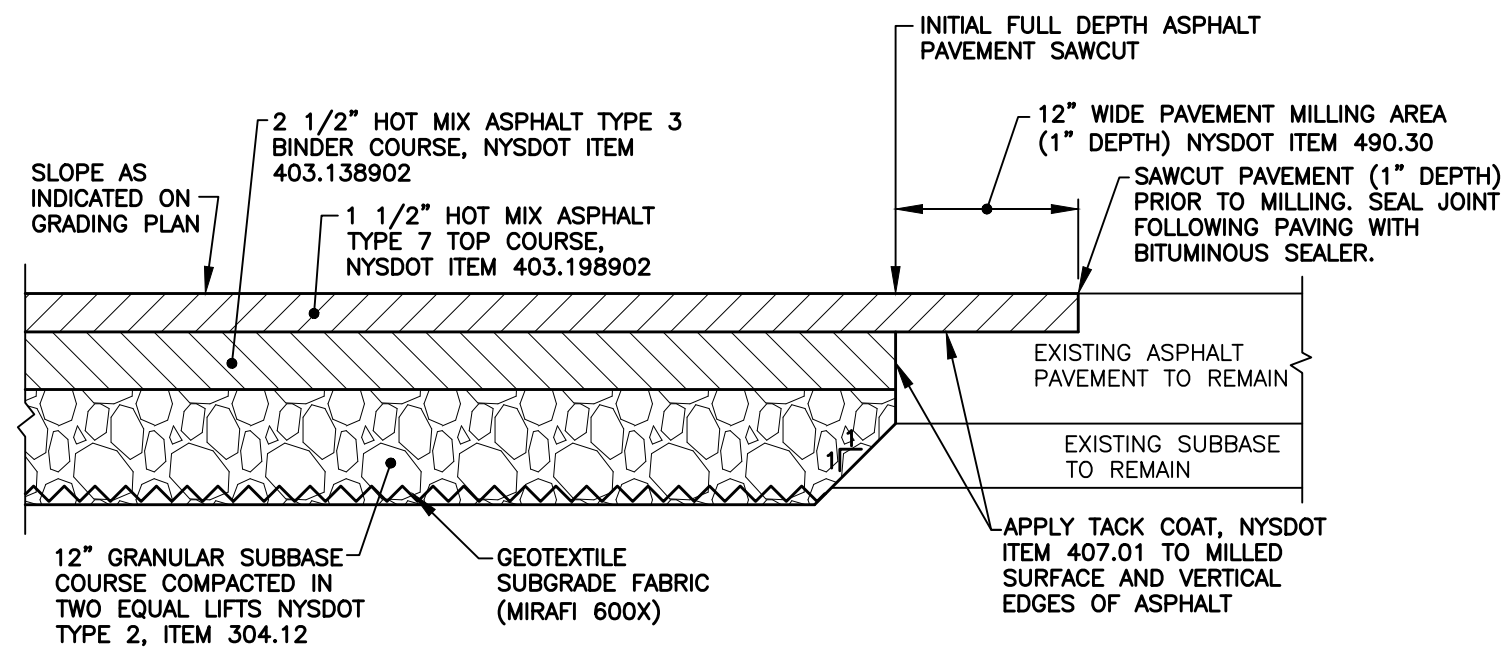


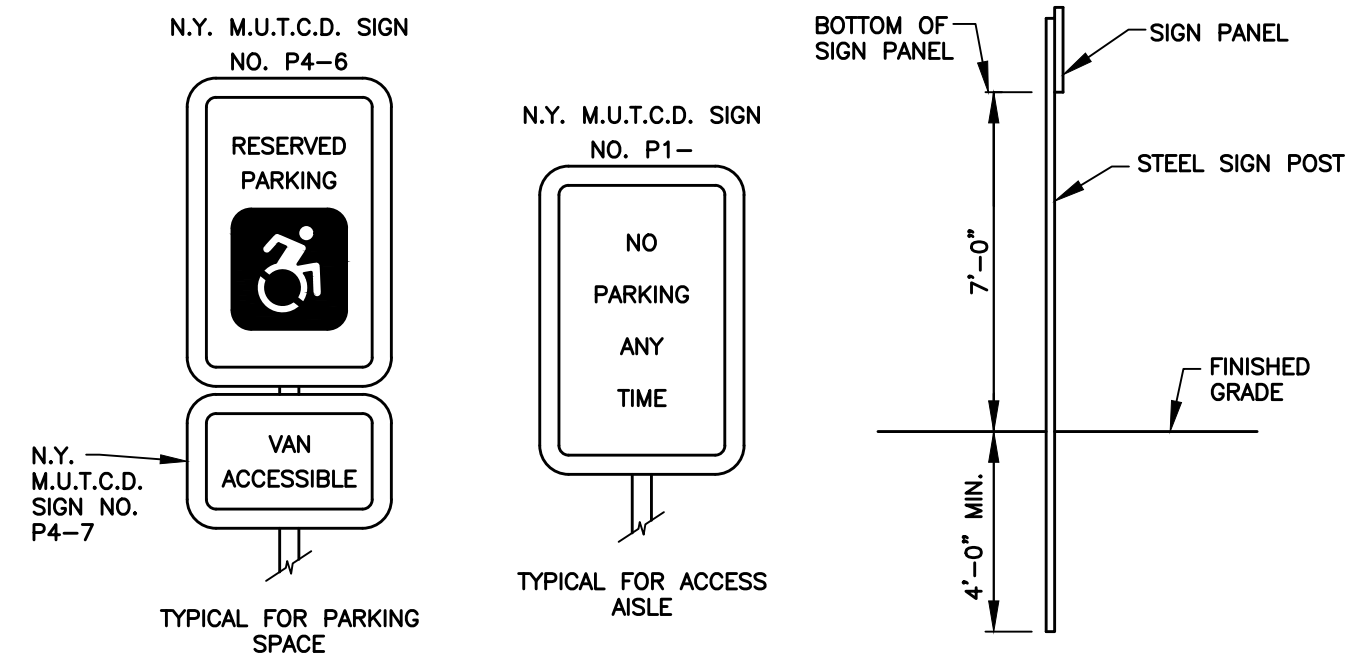
NOTES

- PAVEMENT SUBGRADE AREAS SHALL BE COMPACTED TO A DEPTH OF SIX INCHES AND TO A DENSITY OF NOT LESS THAN 95% OF THE MAXIMUM DENSITY AS DETERMINED BY ASTM D-1557.
- EXISTING TOPSOIL (6" MINIMUM THICKNESS) SHALL BE REMOVED FROM ALL PROPOSED PAVEMENT AREAS. AREAS BELOW THE PAVEMENT SUBGRADE SHALL BE FILLED WITH COMPACTED GRANULAR SUBBASE COURSE.

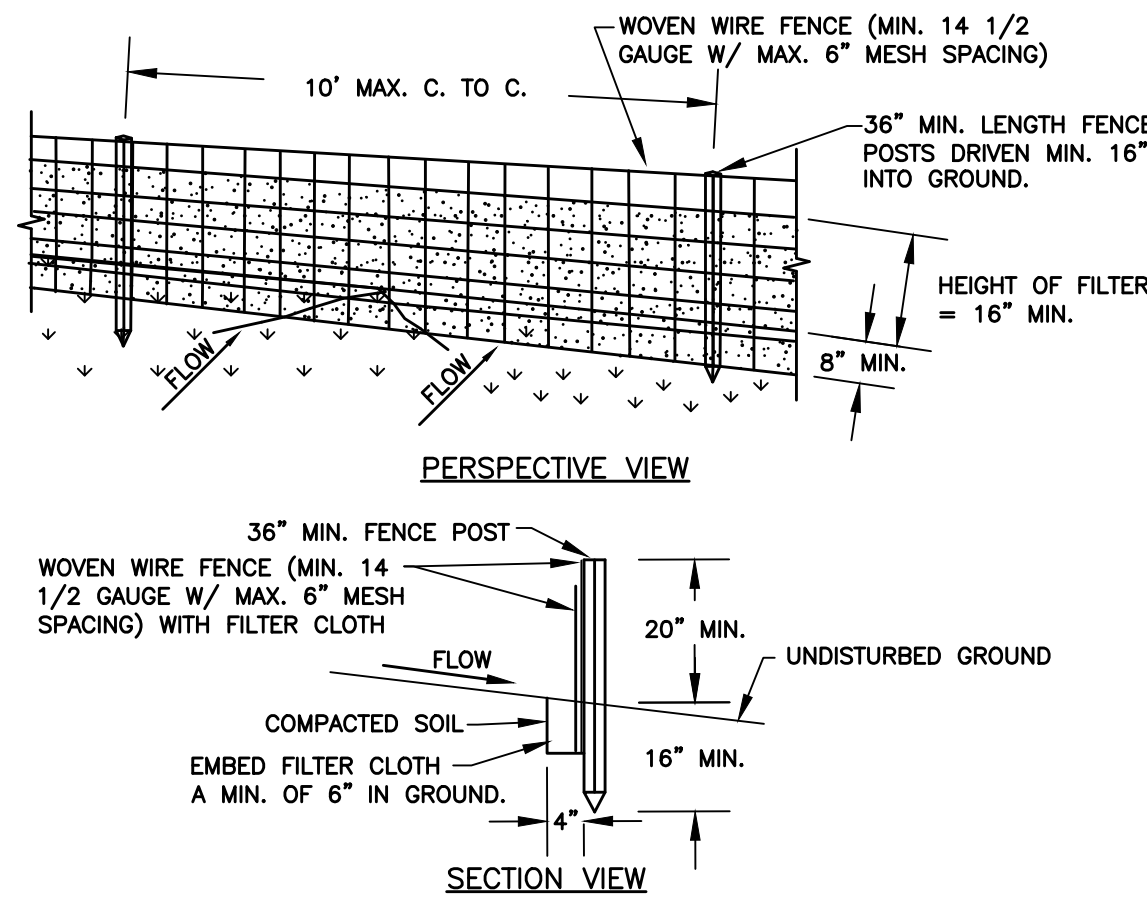
ASPHALT PAVEMENT
NOT TO SCALE



PAVEMENT TRANSITION
NOT TO SCALE



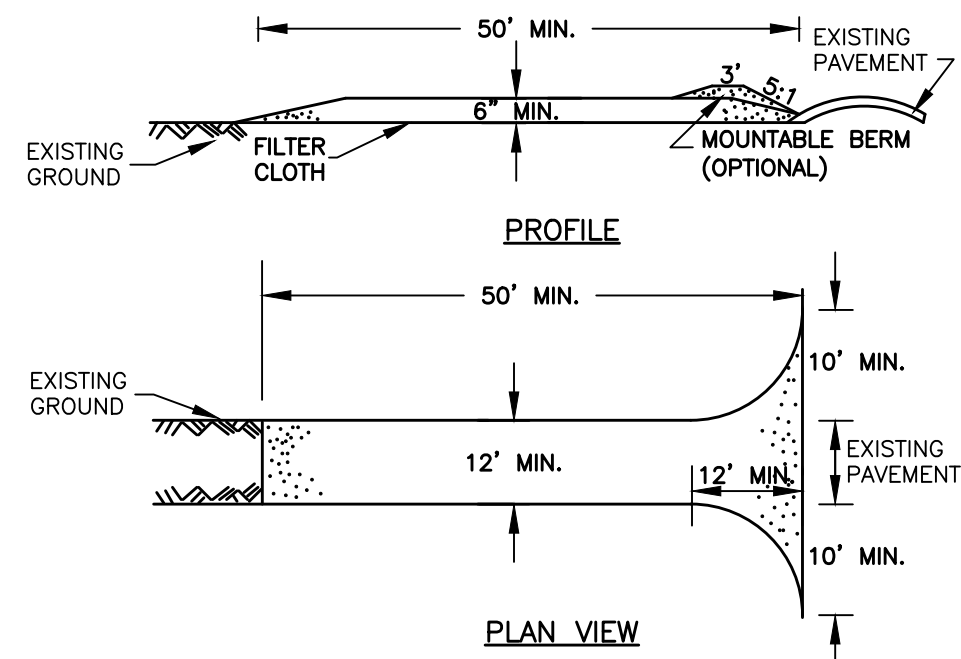
HANDICAP PARKING SIGNS
NOT TO SCALE



CONSTRUCTION SPECIFICATIONS

- WOVEN WIRE FENCE TO BE FASTENED SECURELY TO FENCE POSTS WITH WIRE TIES OR STAPLES. POSTS SHALL BE STEEL EITHER "T" OR "U" TYPE OR HARDWOOD.
- FILTER CLOTH TO BE TO BE FASTENED SECURELY TO WOVEN WIRE FENCE WITH TIES SPACED EVERY 24" AT TOP AND MID SECTION. FENCE SHALL BE WOVEN WIRE, 12 1/2 GAUGE, 6" MAXIMUM MESH OPENING.
- WHEN TWO SECTIONS OF FILTER CLOTH ADJOIN EACH OTHER THEY SHALL BE OVERLAPPED BY 6" AND FOLDED. FILTER CLOTH SHALL BE EITHER FILTER X, MIRAFI 100X, STABILINKA T140N, OR APPROVED EQUIVALENT.
- PREFABRICATED UNITS SHALL BE GEOFAB, ENVIROFENCE, OR APPROVED EQUIVALENT.
- MAINTENANCE SHALL BE PERFORMED AS NEEDED AND MATERIAL REMOVED WHEN "BULGES" DEVELOP IN THE SILT FENCE.

SILT FENCE
NOT TO SCALE



CONSTRUCTION SPECIFICATIONS

- STONE SIZE - USE 2" STONE, OR RECLAIMED OR RECYCLED CONCRETE EQUIVALENT.
- LENGTH - NOT LESS THAN 50' (EXCEPT ON A SINGLE RESIDENCE LOT WHERE A 30' MINIMUM LENGTH WOULD APPLY).
- THICKNESS - NOT LESS THAN 6".
- WIDTH - 12' MINIMUM, BUT NOT LESS THAN THE FULL WIDTH AT POINTS WHERE INGRESS OR EGRESS OCCURS. 24' IF SINGLE ENTRANCE TO SITE.
- FILTER CLOTH - WILL BE PLACED OVER THE ENTIRE AREA PRIOR TO PLACING OF STONE.
- SURFACE WATER - ALL SURFACE WATER FLOWING OR DIVERTED TOWARD CONSTRUCTION ENTRANCES SHALL BE PIPED ACROSS THE ENTRANCE. IF PIPING IS IMPRACTICAL, A MOUNTABLE BERM WITH 5:1 SLOPES WILL BE PERMITTED.
- MAINTENANCE - THE ENTRANCE SHALL BE MAINTAINED IN A CONDITION WHICH WILL PREVENT TRACKING OR FLOWING OF SEDIMENT ONTO PUBLIC RIGHTS-OF-WAY, ALL SEDIMENT SPILLED, DROPPED, WASHED OR TRACTED ONTO PUBLIC RIGHTS-OF-WAY MUST BE REMOVED IMMEDIATELY.
- WHEN WASHING IS REQUIRED, IT SHALL BE DONE ON AN AREA STABILIZED WITH STONE AND WHICH DRAINS INTO AN APPROVED SEDIMENT TRAPPING DEVICE.
- PERIODIC INSPECTION AND NEEDED MAINTENANCE SHALL BE PROVIDED AFTER EACH RAIN.

STABILIZED CONSTRUCTION ENTRANCE
NOT TO SCALE

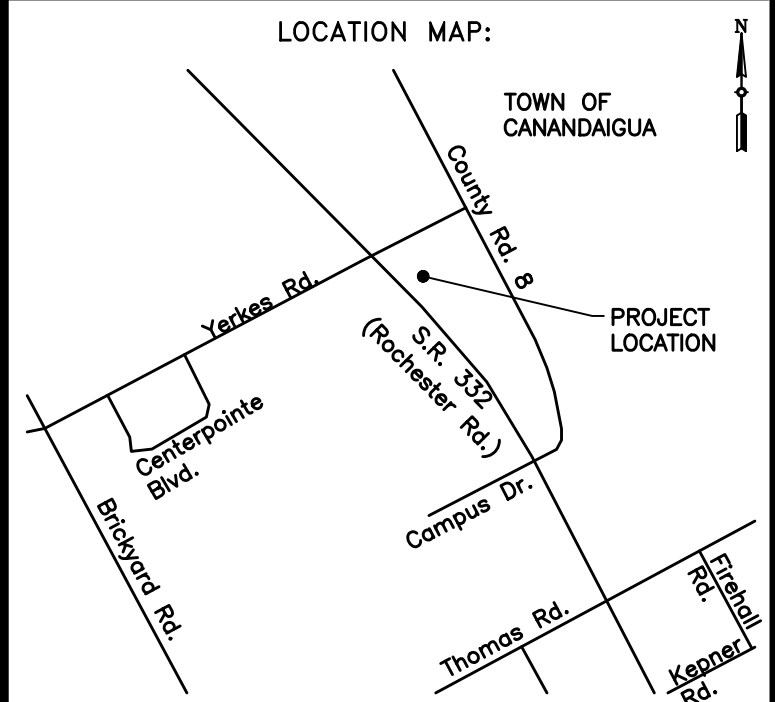
REVISIONS			
NO.	DESCRIPTION	DATE	BY
NOT APPROVED FOR CONSTRUCTION			

It is a violation of New York State Education Law Article 145 Section 7209 for any person, unless he or she is acting under the direction of a licensed professional engineer or land surveyor, to alter an item in any way. If an item bearing the seal of an engineer or land surveyor is altered, the altering engineer or land surveyor shall affix to the item his or her seal and the notation "altered by" followed by his or her signature and the date of such alteration, and a specific description of the alteration.

THORNTON
ENGINEERING LLP
30 Assembly Drive, Suite 106
Mendon, New York 14506
Tel. 585-624-4810
Consultant Engineers



ALL RIGHTS RESERVED: No part of this document may be reproduced, stored in a retrieval system, or transmitted, in any form or by any means electronic, mechanical, photocopying, recording, or otherwise without the prior written authorization of Thornton Engineering LLP.
COPYRIGHT
© Thornton Engineering LLP, 2021



PROJECT NAME:

Boat Display
Expansion

FLX Marine
2121 State Route 332
Town of Canandaigua
Ontario County, NY

DRAWING TITLE:

Miscellaneous
Details

FILE NAME: DETAILS.DWG	DESIGNED BY: GFT
DRAWN BY: HKT	CHECKED BY: GFT
APPROVED BY: GFT	DATE: SEPTEMBER 2021
SCALE: NOT TO SCALE	PROJECT NO.: 21-850
SHEET NO.: 2 OF 2	DRAWING NO.: D-1