


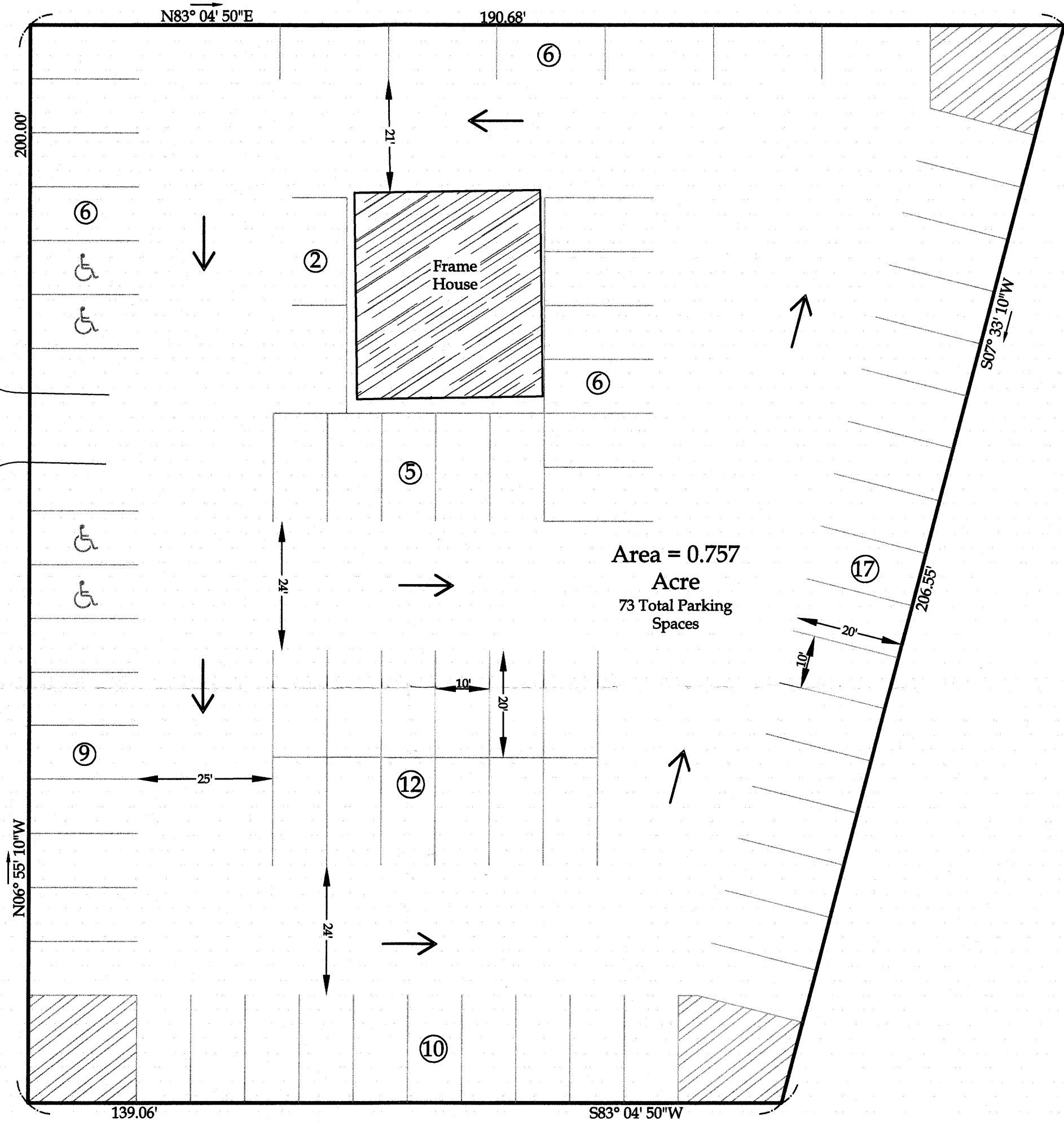
" Unauthorized alteration or addition to a map bearing a Licensed Professional Engineer's or Professional Land Surveyor's seal in any way is a Violation of Section 7209"

" Copyright 2014" Venezia & Associates. All rights reserved unauthorized duplication is a violation of all applicable laws"



N/F David Genecco Family Trust  
Liber 1267 Page 30


New York State Route 364



N/F David Genecco Family Trust  
Liber 1267 Page 30

- Legend**
- ✕ Iron pin or pipe found
  - ⚙ Iron pin set
  - ⊙ Drill hole
  - Utility pole
  - E/T — E/T — Utility lines
  - R.O.W. line
  - Property lines
  - Centerline
  - ▲ P.K. nail found
  - ▲ P.K. nail set
  - Concrete Monument
  - ⊕ Benchmark

This is to certify that I am a  
Licensed Land Surveyor and that this plan  
was completed on 07/14/2016  
from notes of an instrument survey  
performed on 07/14/2016



Anthony A. Venezia  
signed  
License No. 050864

Sketch Plan Prepared for:


**Cory Westbrook**

Showing Land  
At  
3311 NYS Route 364  
Town of Canandaigua

County of Ontario

State of New York

Tax Map# 98.08-1-15.0  
Scale: 1" = 20'  
Job # 16153



**VENEZIA**  
LAND SURVEYORS AND CIVIL ENGINEERS

E-mail rocco@veneziasurvey.com

Fax No. (585) 396-0131

(585)396-3267

Canandaigua New York, 14424

5120 Laura Lane

www.veneziasurvey.com