

Short Environmental Assessment Form **Part 1 - Project Information**

R E C E I V E D	TOWN OF CANANDAIGUA DEVELOPMENT OFFICE		F O R R E V I E W
	FEB 9 2018		


Instructions for Completing

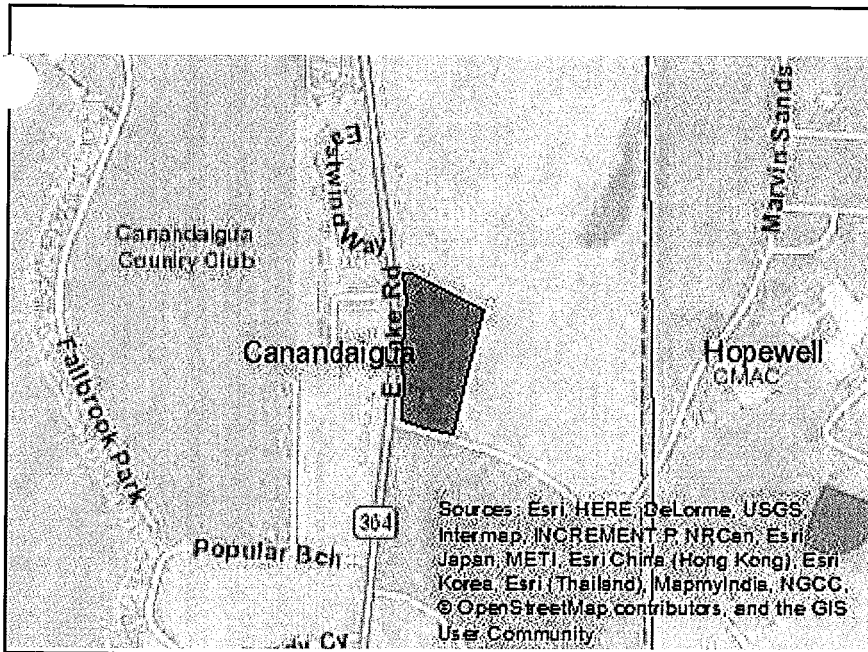
Part 1 - Project Information. The applicant or project sponsor is responsible for the completion of Part 1. Responses become part of the application for approval or funding, are subject to public review, and may be subject to further verification. Complete Part 1 based on information currently available. If additional research or investigation would be needed to fully respond to any item, please answer as thoroughly as possible based on current information.

Complete all items in Part 1. You may also provide any additional information which you believe will be needed by or useful to the lead agency; attach additional pages as necessary to supplement any item.

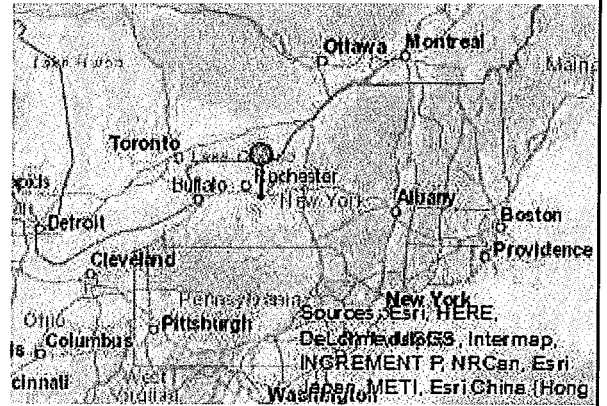
Part 1 - Project and Sponsor Information							
Name of Action or Project: Proposed site of Star Cider Research & Tasting Center							
Project Location (describe, and attach a location map): 3365 East Lake Road (TM# 98.11-2-8.000)							
Brief Description of Proposed Action: This project will consist of building a brand new, 5,000 sq ft, wood-framed commercial structure. Site improvements include new grading, utilities, sanitary and parking with 15 proposed spaces.							
Name of Applicant or Sponsor: Adam Stahl (Star Cider)		Telephone: 585-313-8231 E-Mail: adamjstahl@gmail.com					
Address: 4155 Turner Rd.							
City/PO: Canandaigua		State: NY	Zip Code: 14424				
1. Does the proposed action only involve the legislative adoption of a plan, local law, ordinance, administrative rule, or regulation? If Yes, attach a narrative description of the intent of the proposed action and the environmental resources that may be affected in the municipality and proceed to Part 2. If no, continue to question 2.			<table border="1"> <tr> <th>NO</th> <th>YES</th> </tr> <tr> <td align="center"><input checked="" type="checkbox"/></td> <td align="center"><input type="checkbox"/></td> </tr> </table>	NO	YES	<input checked="" type="checkbox"/>	<input type="checkbox"/>
NO	YES						
<input checked="" type="checkbox"/>	<input type="checkbox"/>						
2. Does the proposed action require a permit, approval or funding from any other governmental Agency? If Yes, list agency(s) name and permit or approval:			<table border="1"> <tr> <th>NO</th> <th>YES</th> </tr> <tr> <td align="center"><input checked="" type="checkbox"/></td> <td align="center"><input type="checkbox"/></td> </tr> </table>	NO	YES	<input checked="" type="checkbox"/>	<input type="checkbox"/>
NO	YES						
<input checked="" type="checkbox"/>	<input type="checkbox"/>						
3.a. Total acreage of the site of the proposed action?		1.89 acres					
b. Total acreage to be physically disturbed?		.989 acres					
c. Total acreage (project site and any contiguous properties) owned or controlled by the applicant or project sponsor?		5.5 acres					
4. Check all land uses that occur on, adjoining and near the proposed action. <input type="checkbox"/> Urban <input type="checkbox"/> Rural (non-agriculture) <input type="checkbox"/> Industrial <input type="checkbox"/> Commercial <input checked="" type="checkbox"/> Residential (suburban) <input type="checkbox"/> Forest <input type="checkbox"/> Agriculture <input type="checkbox"/> Aquatic <input checked="" type="checkbox"/> Other (specify): College <input type="checkbox"/> Parkland							

5. Is the proposed action, a. A permitted use under the zoning regulations?	NO <input type="checkbox"/>	YES <input checked="" type="checkbox"/>	N/A <input type="checkbox"/>
b. Consistent with the adopted comprehensive plan?	<input type="checkbox"/>	<input checked="" type="checkbox"/>	<input type="checkbox"/>
6. Is the proposed action consistent with the predominant character of the existing built or natural landscape?		NO <input type="checkbox"/>	YES <input checked="" type="checkbox"/>
7. Is the site of the proposed action located in, or does it adjoin, a state listed Critical Environmental Area? If Yes, identify: _____		NO <input checked="" type="checkbox"/>	YES <input type="checkbox"/>
8. a. Will the proposed action result in a substantial increase in traffic above present levels?		NO <input checked="" type="checkbox"/>	YES <input type="checkbox"/>
b. Are public transportation service(s) available at or near the site of the proposed action?		<input checked="" type="checkbox"/>	<input type="checkbox"/>
c. Are any pedestrian accommodations or bicycle routes available on or near site of the proposed action?		<input checked="" type="checkbox"/>	<input type="checkbox"/>
9. Does the proposed action meet or exceed the state energy code requirements? If the proposed action will exceed requirements, describe design features and technologies: Will meet state energy codes _____		NO <input type="checkbox"/>	YES <input checked="" type="checkbox"/>
10. Will the proposed action connect to an existing public/private water supply? If No, describe method for providing potable water: _____		NO <input type="checkbox"/>	YES <input checked="" type="checkbox"/>
11. Will the proposed action connect to existing wastewater utilities? If No, describe method for providing wastewater treatment: _____		NO <input type="checkbox"/>	YES <input checked="" type="checkbox"/>
12. a. Does the site contain a structure that is listed on either the State or National Register of Historic Places?		NO <input checked="" type="checkbox"/>	YES <input type="checkbox"/>
b. Is the proposed action located in an archeological sensitive area?		<input type="checkbox"/>	<input checked="" type="checkbox"/>
13. a. Does any portion of the site of the proposed action, or lands adjoining the proposed action, contain wetlands or other waterbodies regulated by a federal, state or local agency?		NO <input type="checkbox"/>	YES <input checked="" type="checkbox"/>
b. Would the proposed action physically alter, or encroach into, any existing wetland or waterbody? If Yes, identify the wetland or waterbody and extent of alterations in square feet or acres: _____ There is a small portion of wetlands located on the Northern portion of the 5.5 acres. However, project will not encroach into this area.		<input checked="" type="checkbox"/>	<input type="checkbox"/>
14. Identify the typical habitat types that occur on, or are likely to be found on the project site. Check all that apply: <input type="checkbox"/> Shoreline <input type="checkbox"/> Forest <input type="checkbox"/> Agricultural/grasslands <input type="checkbox"/> Early mid-successional <input type="checkbox"/> Wetland <input type="checkbox"/> Urban <input checked="" type="checkbox"/> Suburban			
15. Does the site of the proposed action contain any species of animal, or associated habitats, listed by the State or Federal government as threatened or endangered?		NO <input checked="" type="checkbox"/>	YES <input type="checkbox"/>
16. Is the project site located in the 100 year flood plain?		NO <input checked="" type="checkbox"/>	YES <input type="checkbox"/>
17. Will the proposed action create storm water discharge, either from point or non-point sources? If Yes, a. Will storm water discharges flow to adjacent properties? <input type="checkbox"/> NO <input checked="" type="checkbox"/> YES b. Will storm water discharges be directed to established conveyance systems (runoff and storm drains)? If Yes, briefly describe: <input type="checkbox"/> NO <input checked="" type="checkbox"/> YES Roadside ditch. _____		NO <input type="checkbox"/>	YES <input checked="" type="checkbox"/>

18. Does the proposed action include construction or other activities that result in the impoundment of water or other liquids (e.g. retention pond, waste lagoon, dam)? If Yes, explain purpose and size: _____ _____	NO	YES
	<input checked="checked" type="checkbox"/>	<input type="checkbox"/>
19. Has the site of the proposed action or an adjoining property been the location of an active or closed solid waste management facility? If Yes, describe: _____ _____	NO	YES
	<input checked="checked" type="checkbox"/>	<input type="checkbox"/>
20. Has the site of the proposed action or an adjoining property been the subject of remediation (ongoing or completed) for hazardous waste? If Yes, describe: _____ _____	NO	YES
	<input checked="checked" type="checkbox"/>	<input type="checkbox"/>
I AFFIRM THAT THE INFORMATION PROVIDED ABOVE IS TRUE AND ACCURATE TO THE BEST OF MY KNOWLEDGE Applicant/sponsor name: Adam Stahl Signature:  Date: 2/8/18		



Disclaimer: The EAF Mapper is a screening tool intended to assist project sponsors and reviewing agencies in preparing an environmental assessment form (EAF). Not all questions asked in the EAF are answered by the EAF Mapper. Additional information on any EAF question can be obtained by consulting the EAF Workbooks. Although the EAF Mapper provides the most up-to-date digital data available to DEC, you may also need to contact local or other data sources in order to obtain data not provided by the Mapper. Digital data is not a substitute for agency determinations.



Part 1 / Question 7 [Critical Environmental Area]	No
Part 1 / Question 12a [National Register of Historic Places]	No
Part 1 / Question 12b [Archeological Sites]	Yes
Part 1 / Question 13a [Wetlands or Other Regulated Waterbodies]	Yes - Digital mapping information on local and federal wetlands and waterbodies is known to be incomplete. Refer to EAF Workbook.
Part 1 / Question 15 [Threatened or Endangered Animal]	No
Part 1 / Question 16 [100 Year Flood Plain]	Digital mapping data are not available or are incomplete. Refer to EAF Workbook.
Part 1 / Question 20 [Remediation Site]	No