

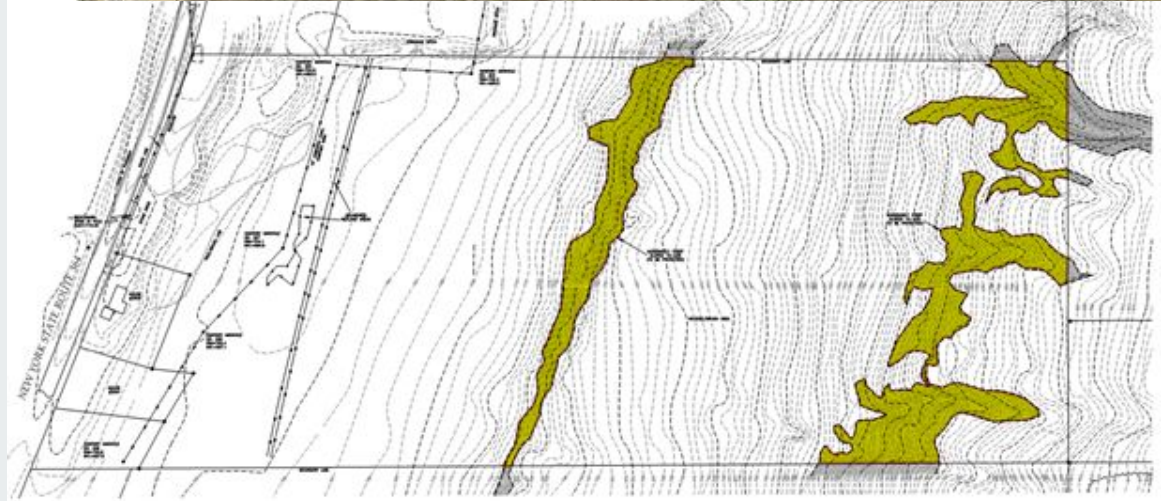
Sunset Ridge Estates/Lakewood Custom Homes



NRI & Open Space



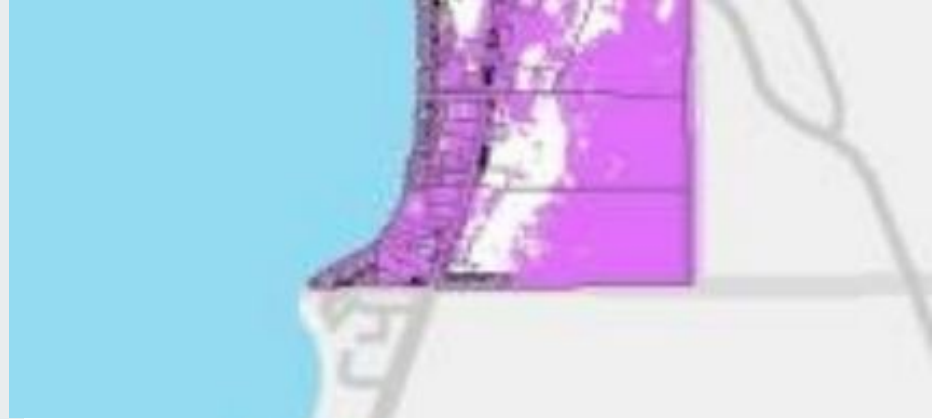
1. Successional Northern Hardwood Forest (Not included in Town's Strategic Forest Protection Area.)
2. Steep Slopes



NRI & Open Space

3. Views from Canandaigua Lake

4. Small freshwater wetland



Stormwater

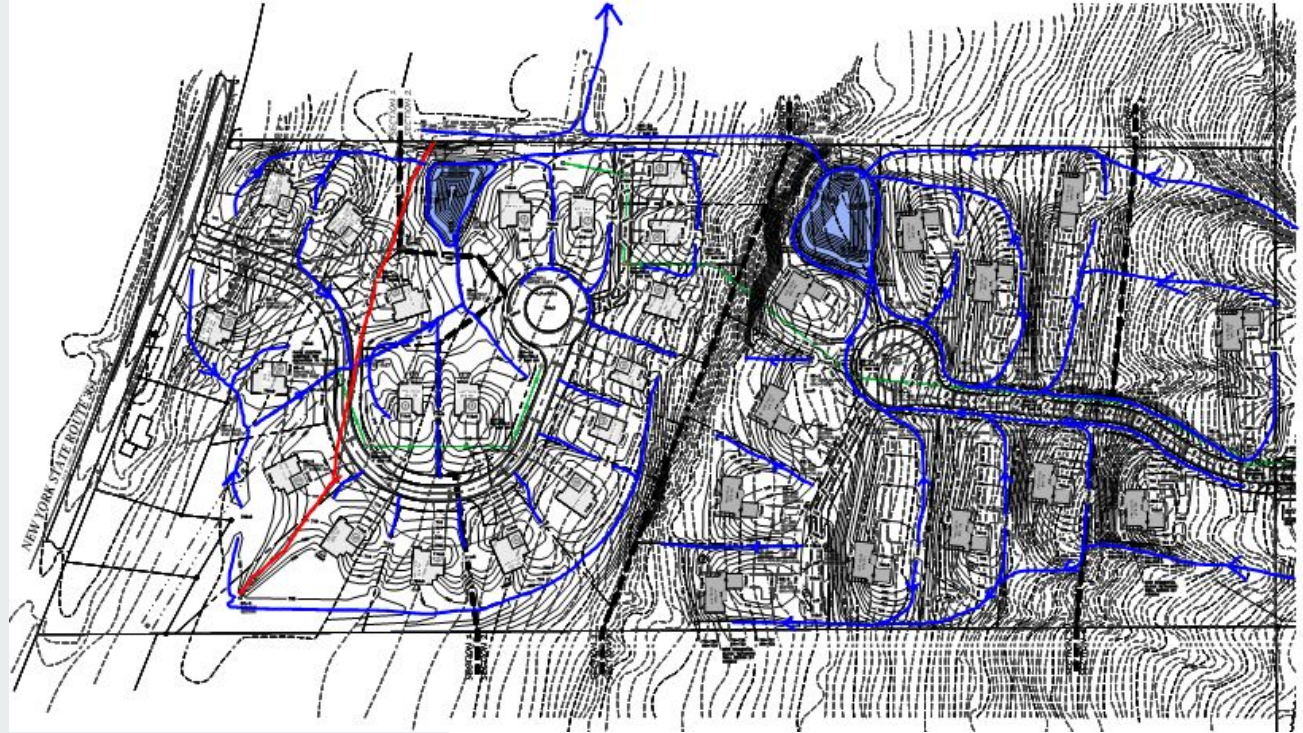


Proposed SWMF

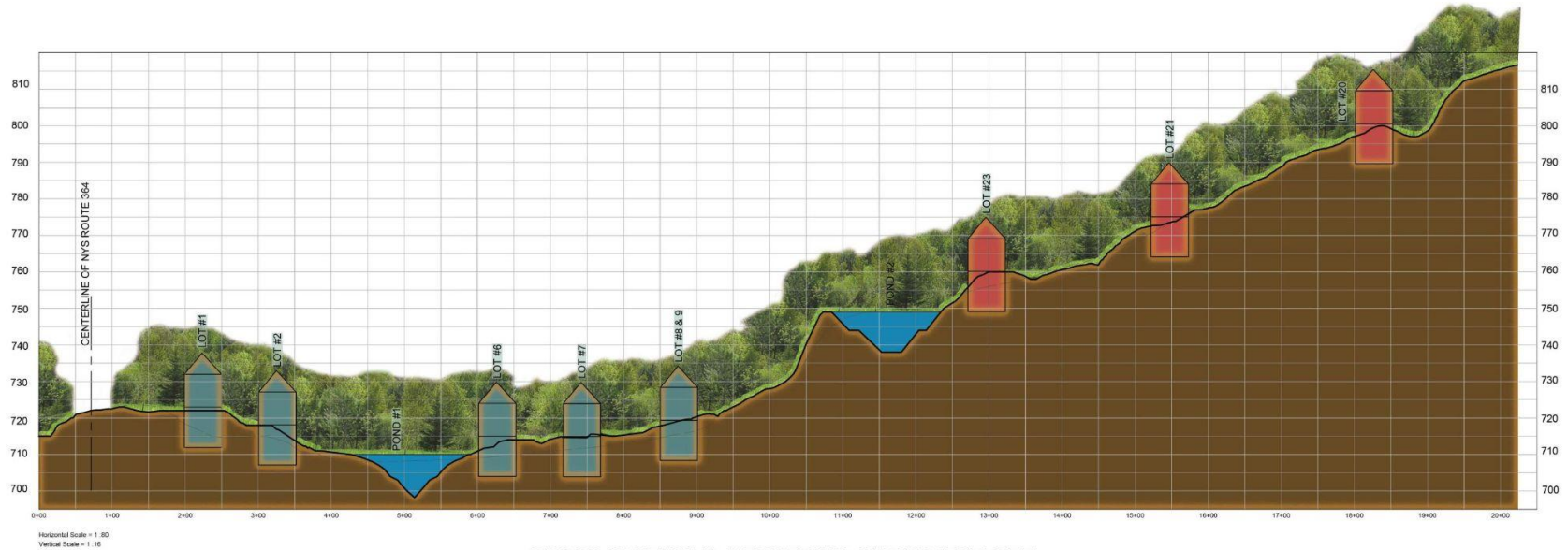
- Pond #1
- Pond#2

Reduction from existing conditions

- 1yr. - 72.4%
- 10 yr. - 74.6%
- 100yr. - 40.3 %



Cross Section



CROSS SECTIONAL RENDERING OF PROJECT SITE

Horizontal Scale = 1 : 80
Vertical Scale = 1 : 16



MarksEngineering

03/21/2022

View driving north
on NYS Route 364





View from the lake



View from the lake



Close-up of view
from the lake