


Drawing Alteration
The following is an excerpt from the New York State Education Law Article 145 Section 7209 and applies to this drawing:
"It is a violation of this law for any person, unless he is acting under the direction of a licensed professional engineer or land surveyor to alter any item in any way, if an item bearing the seal of an engineer or land surveyor is altered, the altering engineer or land surveyor shall affix to the item his seal and the notation "altered by" followed by his signature and the date of such alteration, and a specific description of the alteration."

REVISIONS		DATE	BY
7			
6			
5			
4			
3			
2			
1			

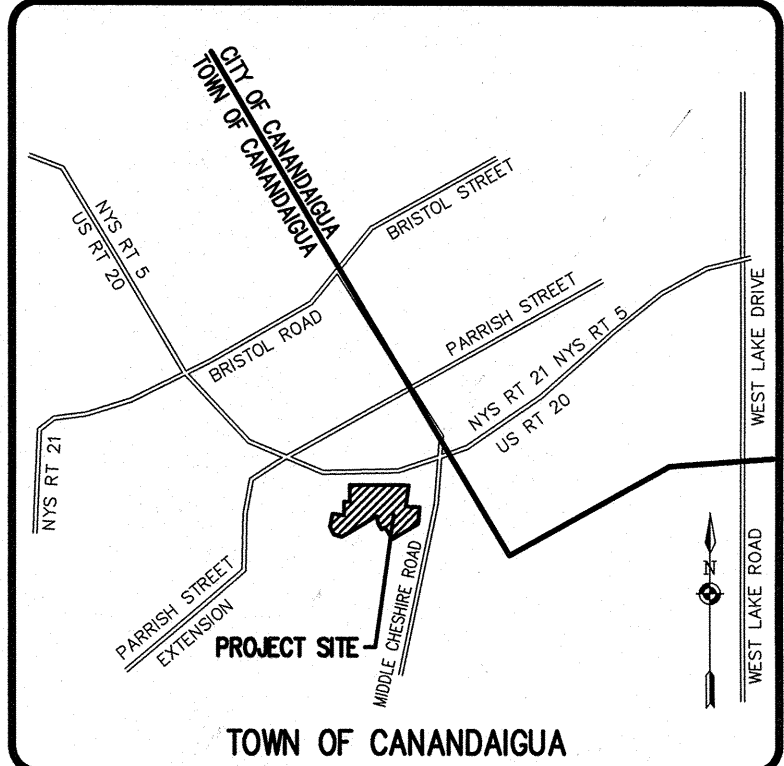
BME ASSOCIATES
ENGINEERS • SURVEYORS • LANDSCAPE ARCHITECTS
10 LIFT BRIDGE LANE EAST
ROCHESTER, NEW YORK 14650
PHONE 585-377-2860
FAX 585-377-1899
WWW.BMEPC.COM



VILLAS @ CANANDAIGUA
SECTION 1
TOWN OF CANANDAIGUA, ONTARIO COUNTY, NEW YORK
WEGMAN FAMILY (CANANDAIGUA) LLC XV
ROCHESTER, NEW YORK
FINAL
REVISED STORMWATER MANAGEMENT PLAN, AND DETAILS

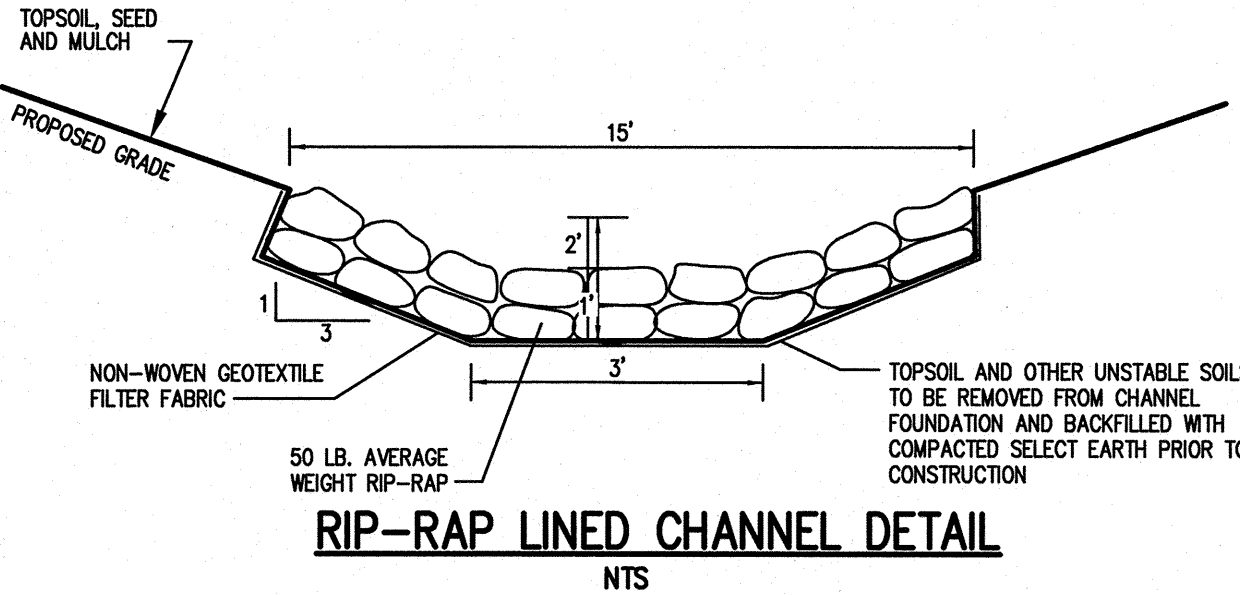
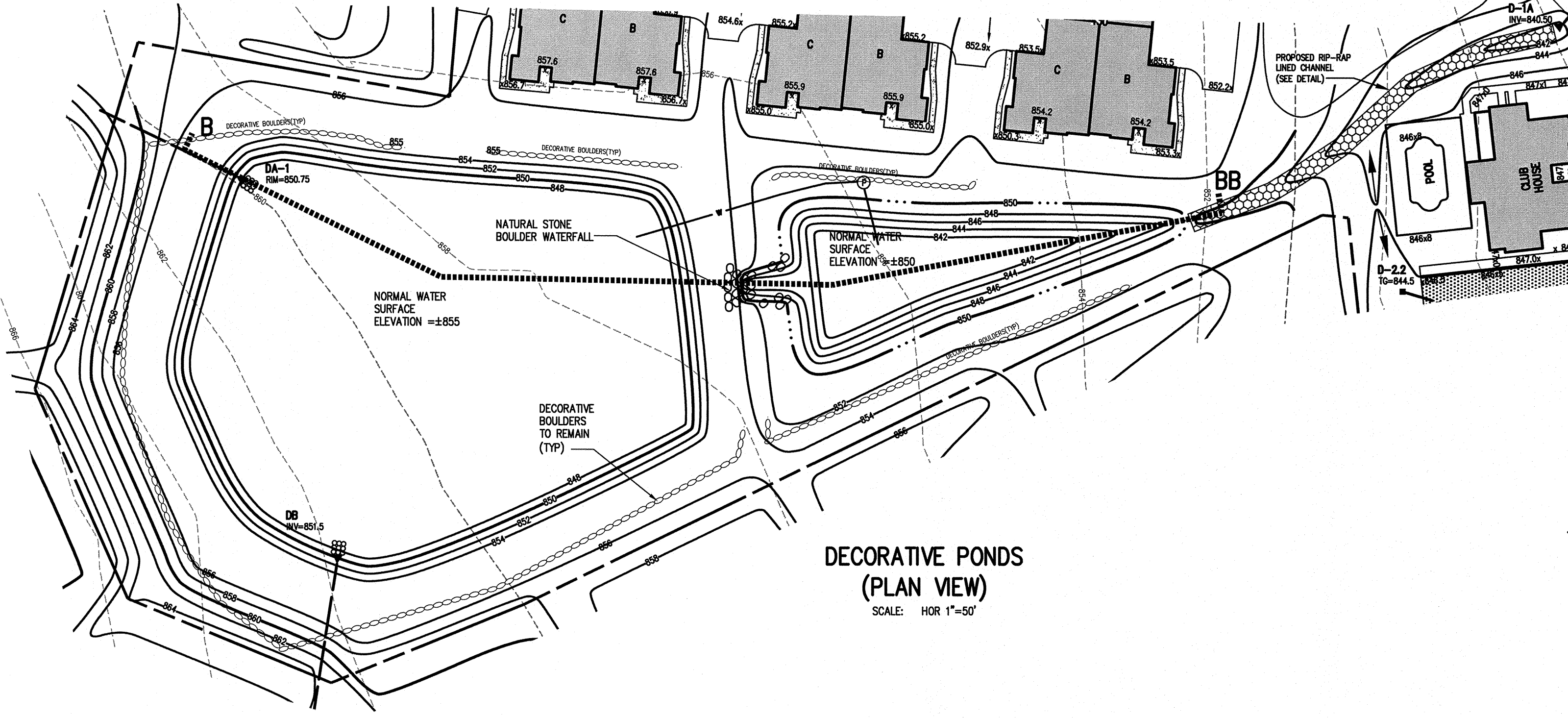
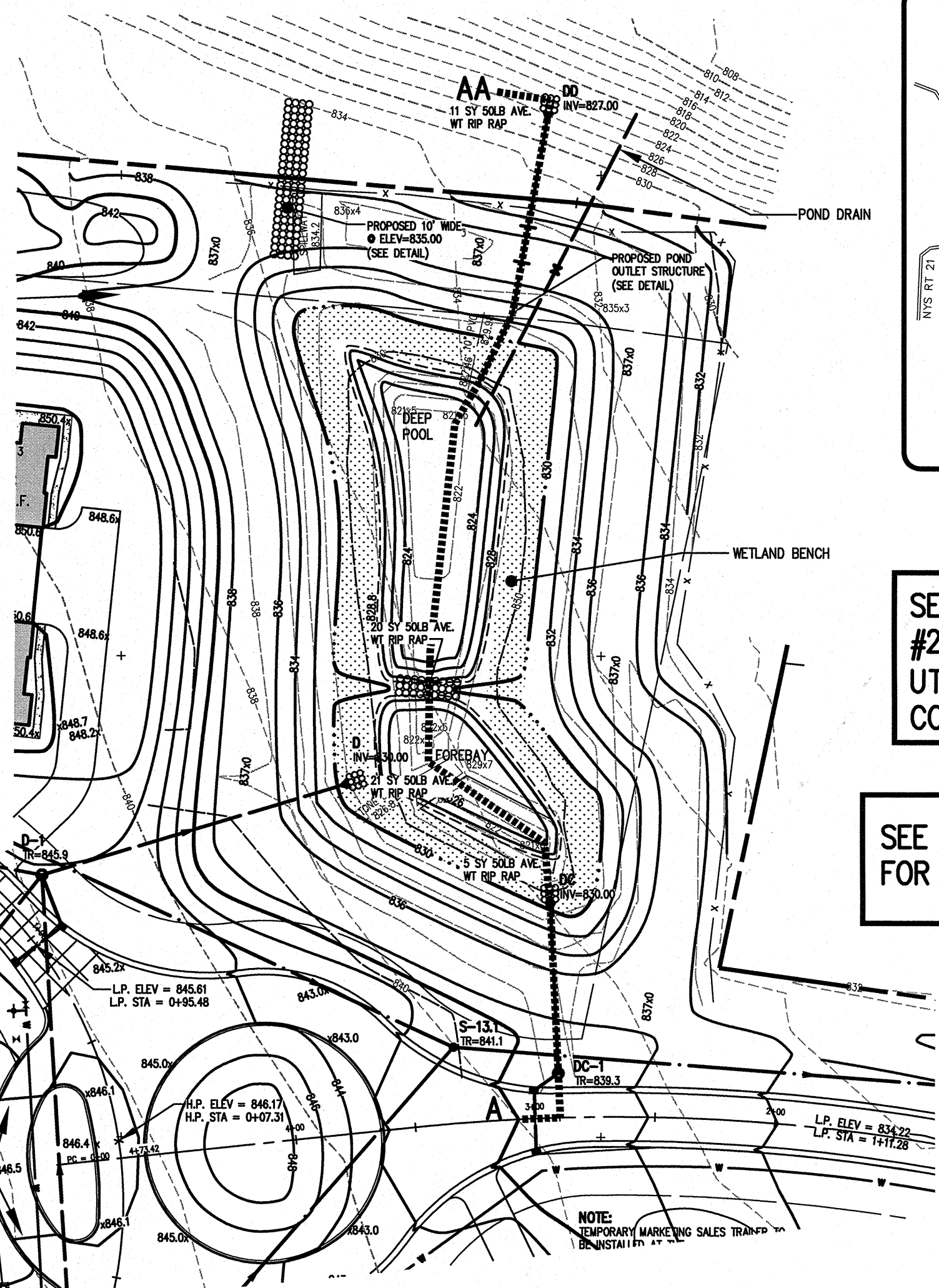
PROJECT LOCATION CLIENT DRAWING TITLE

PROJECT MANAGER	DATE
RJ CANTWELL	
PROJECT ENGINEER	DATE
JL SWEDROCK	
DRAWN BY	DATE
JL SWEDROCK	
SCALE	DATE ISSUED
AS SHOWN	JUNE 2018
PROJECT NO.	2186A
DRAWING NO.	15A



SEE BME DRAWING #2186A-08 FOR OFFSITE UTILITY/GRADING/EROSION CONTROL INFORMATION

SEE BME DRAWING #2186A-16 FOR GRADING NOTES.



- LEGEND**
- BOUNDARY LINE
 - PROPOSED LOT LINE
 - CENTERLINE
 - SETBACK LINE
 - PROPERTY MARKER FOUND
 - CONCRETE HIGHWAY MONUMENT FOUND
 - WOOD FENCE POST FOUND
 - EX. WATERMAIN, HYDRANT AND VALVE
 - PROP. WATERMAIN, HYDRANT AND VALVE
 - EXISTING STORM SEWER, AND MANHOLE
 - PROPOSED STORM SEWER, MANHOLE AND INLET
 - EXISTING SANITARY SEWER AND MANHOLE
 - PROPOSED SANITARY SEWER AND MANHOLE
 - EXISTING TREELINE
 - PROPOSED TREE LINE
 - EXISTING CONTOUR
 - PROPOSED CONTOUR
 - PROPOSED SPOT ELEVATION
 - PROPOSED FINISHED GRADE
 - PROPOSED FINISHED FLOOR (+ 0.7 FEET)
- 336x5
FG = 338.0
FG = 338.7

NOT APPROVED
This plan has not received final approval of all reviewing agencies. This plan is subject to revisions until all approvals are obtained and should not be used for construction purposes.

APPROVALS

BY: TOWN ENGINEER DATE:
BY: TOWN OF CANANDAIGUA PLANNING BOARD CHAIRPERSON DATE:
BY: TOWN OF CANANDAIGUA HIGHWAY/WATER SUPERINTENDENT DATE: