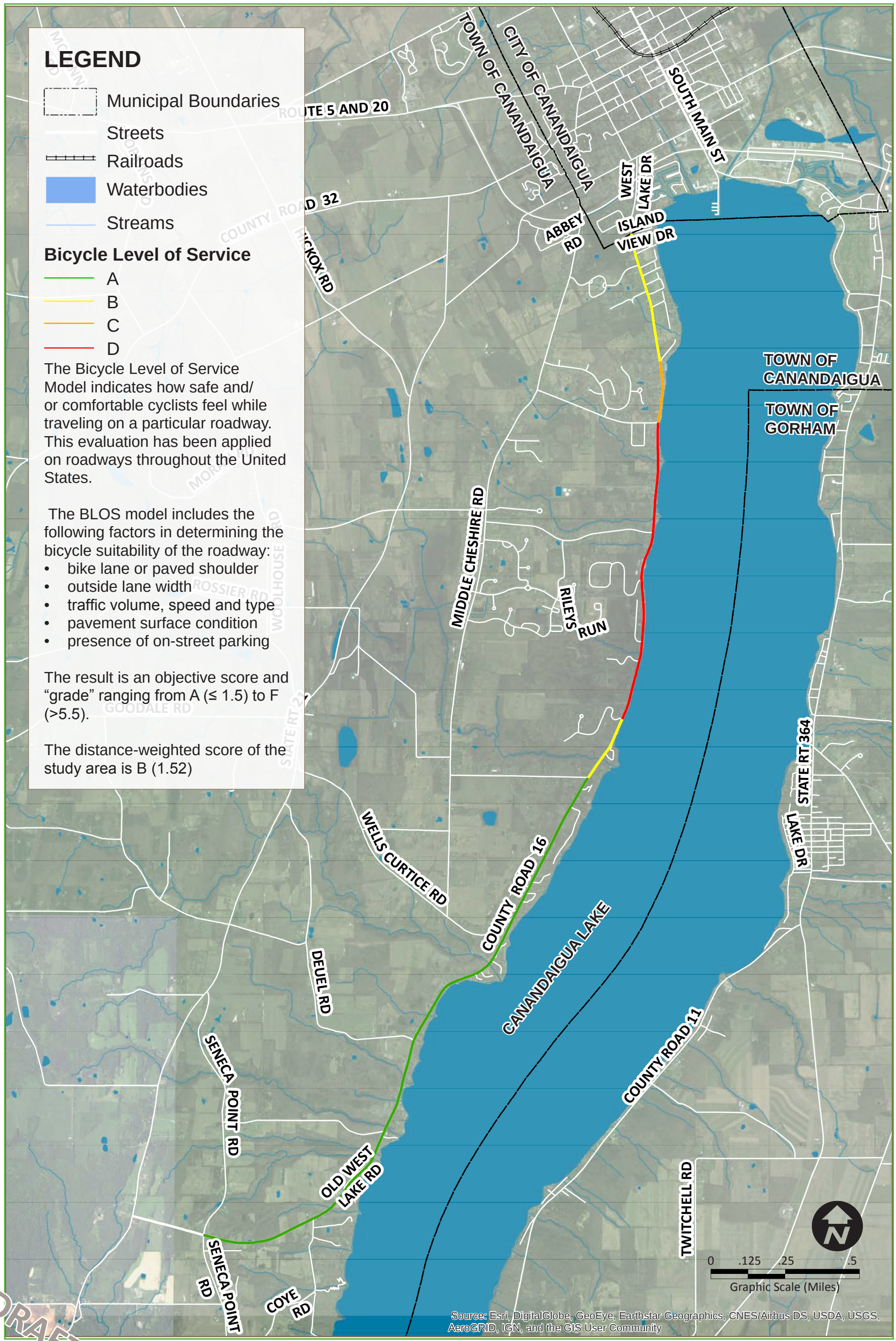

Ontario County Road 16 - West Lake Road Pedestrian & Bicycle Study

Department of Public Works - Ontario County, NY

BICYCLE LEVEL OF SERVICE

January 12, 2018

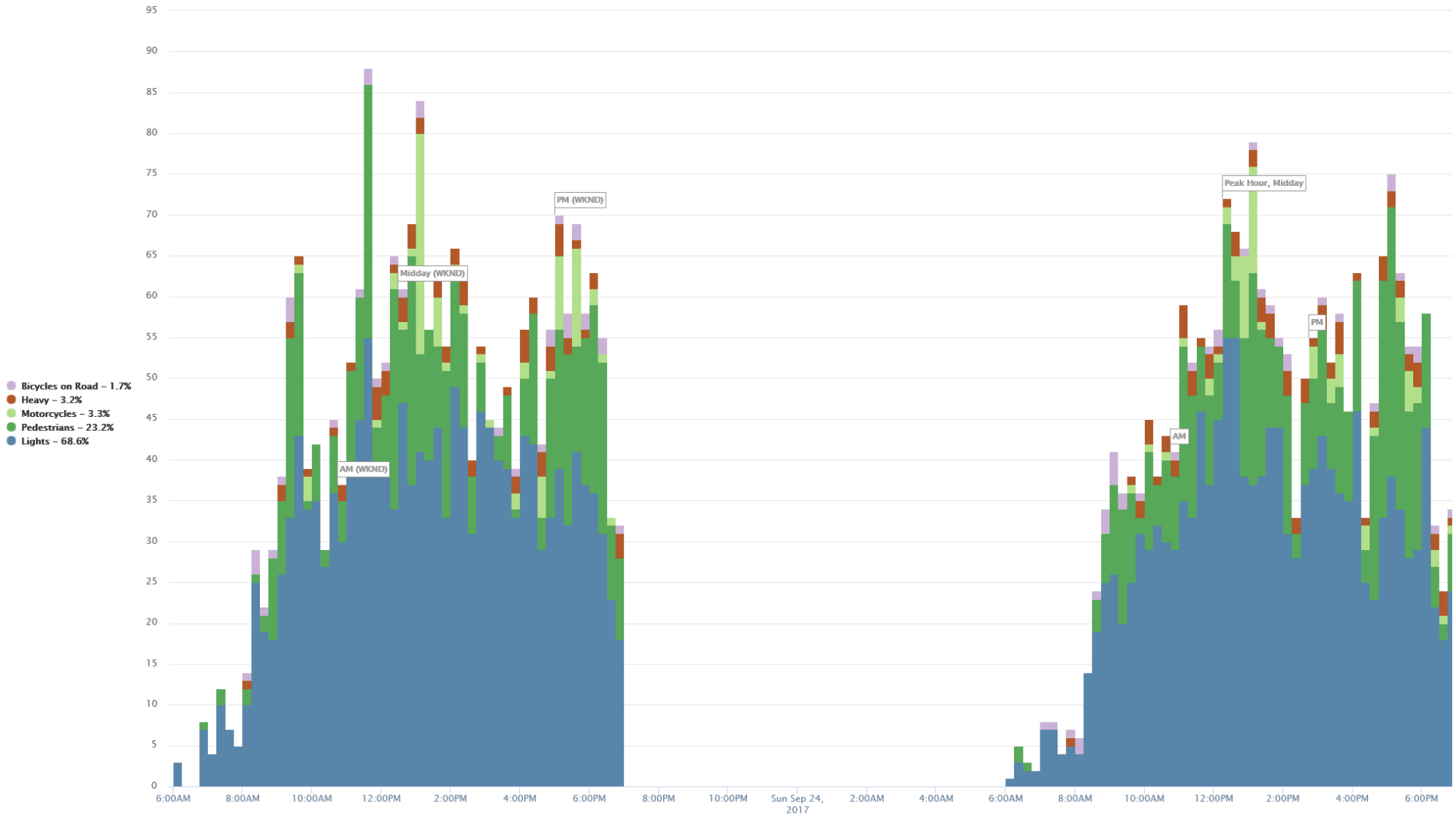

For Ontario County Road 16, the Genesee Transportation Council is providing a MioVision Scout camera for video traffic data collection. MioVsion is an innovative data collection and analysis system that provides information on all modes of travel, including bicycle and pedestrian movements. In the Fall of 2017, MioVision was deployed at (4) locations along West Lake Road. Additional data collection is planned for May-June of 2018.

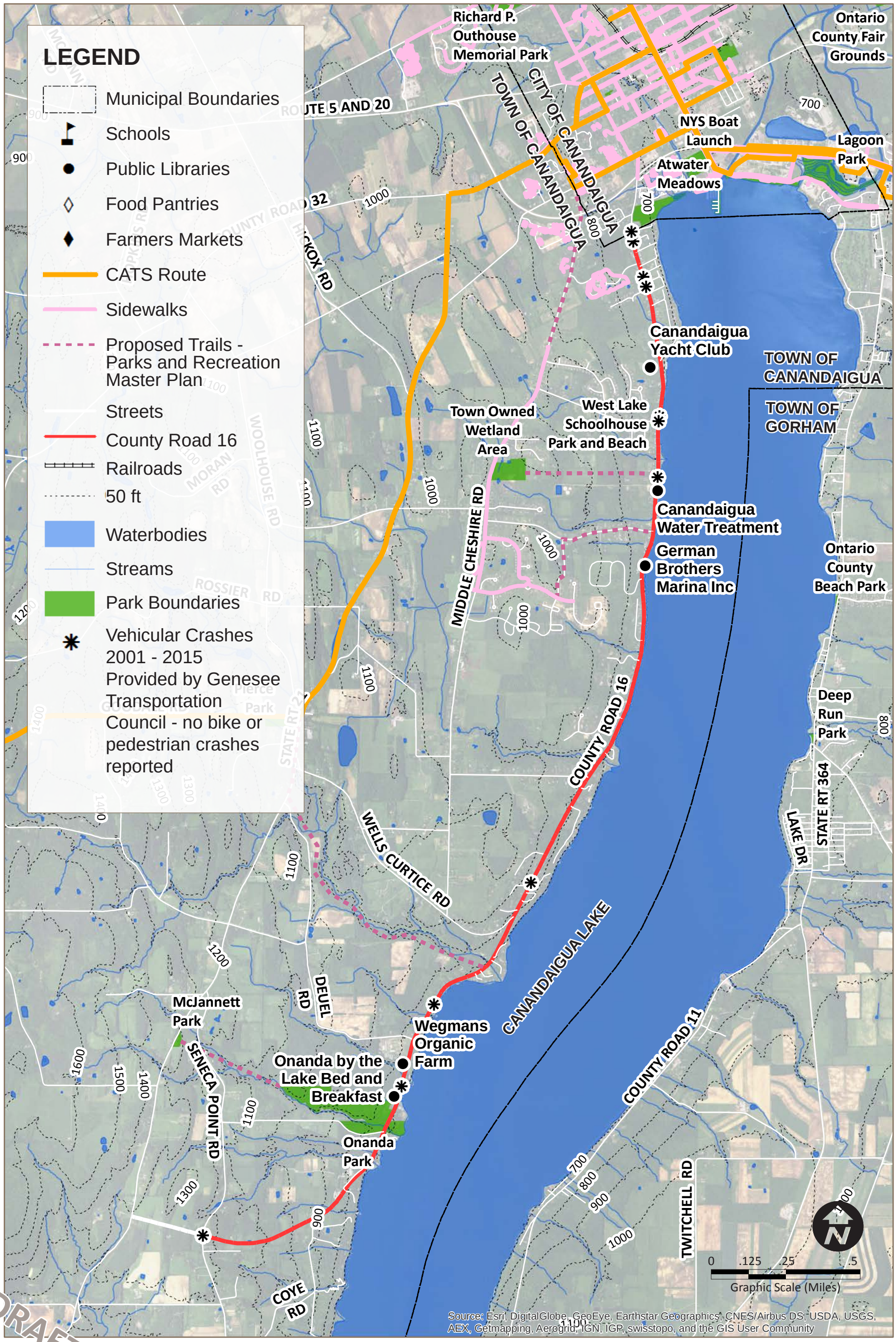

Ontario County Road 16 - West Lake Road Pedestrian & Bicycle Study

Department of Public Works - Ontario County, NY

PRELIMINARY MAPPING

January 12, 2018

Ontario County Road 16

West Lake Road Pedestrian & Bicycle Study

ROAD SLOPE SECTIONS

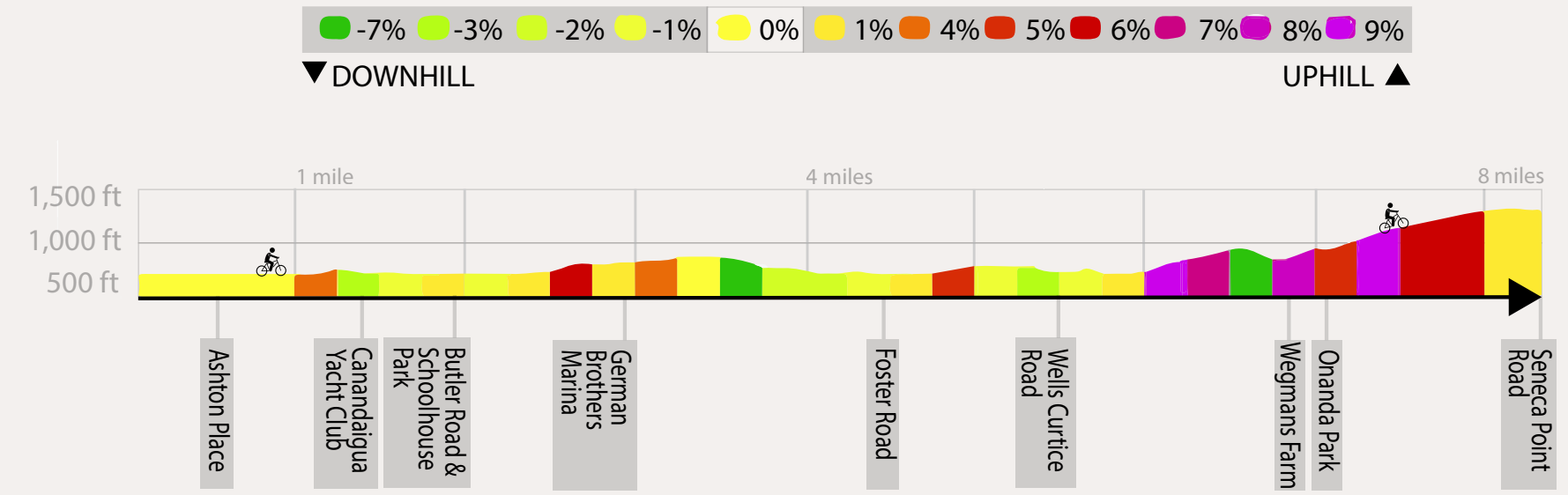

ASHTON PLACE
existing conditions

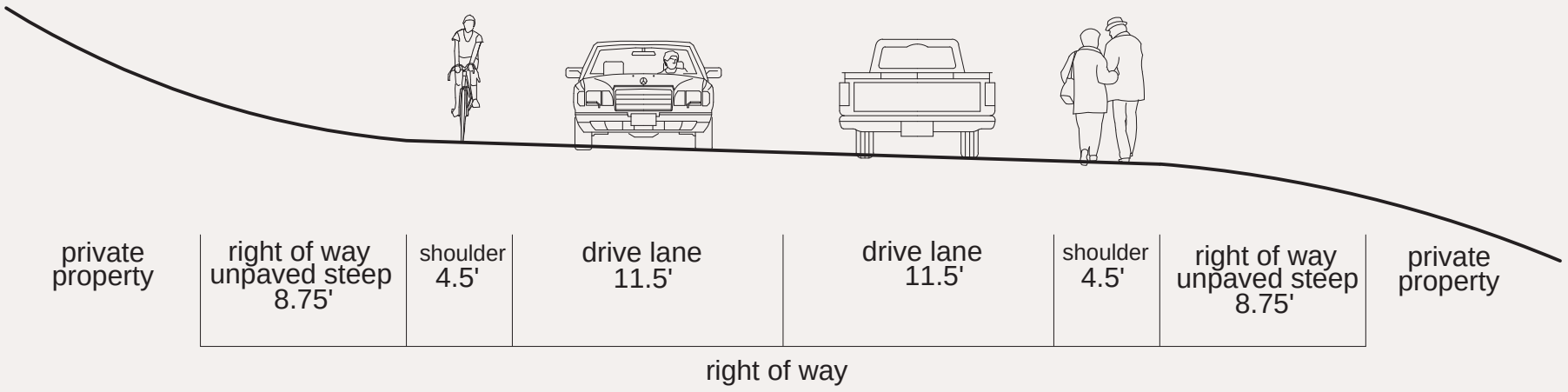

MARINA
existing conditions

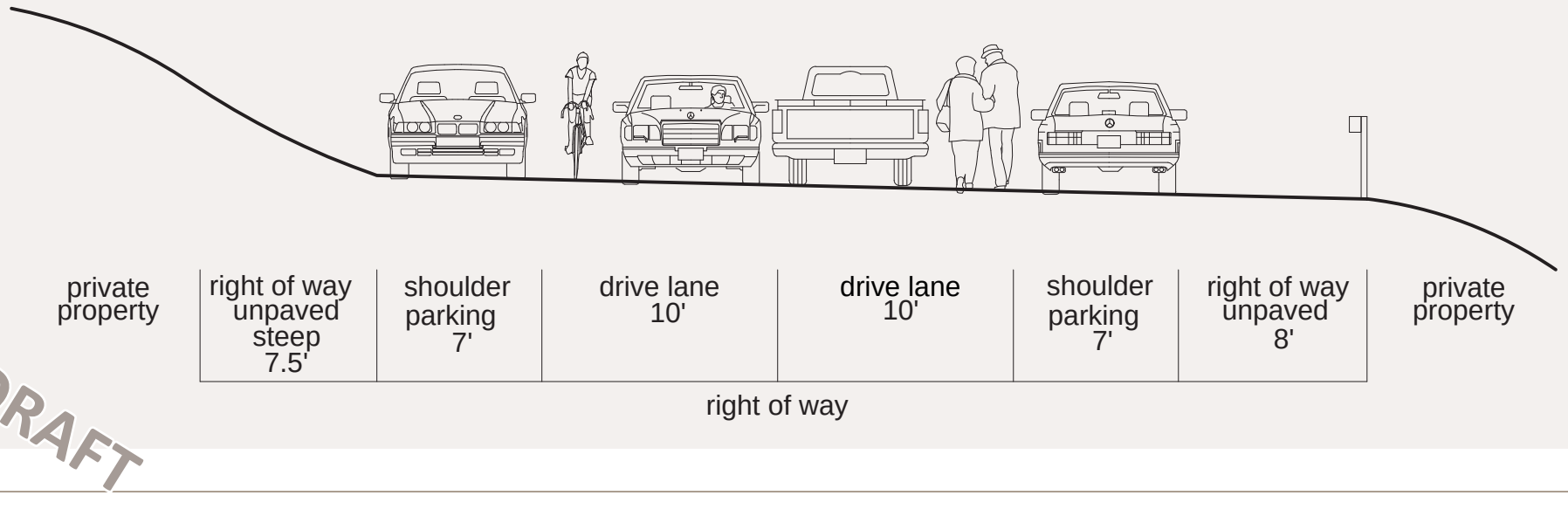

DRAFT

Ontario County Road 16 - West Lake Road Pedestrian & Bicycle Study

Department of Public Works - Ontario County, NY

ROAD SLOPE SECTIONS

January 12, 2018

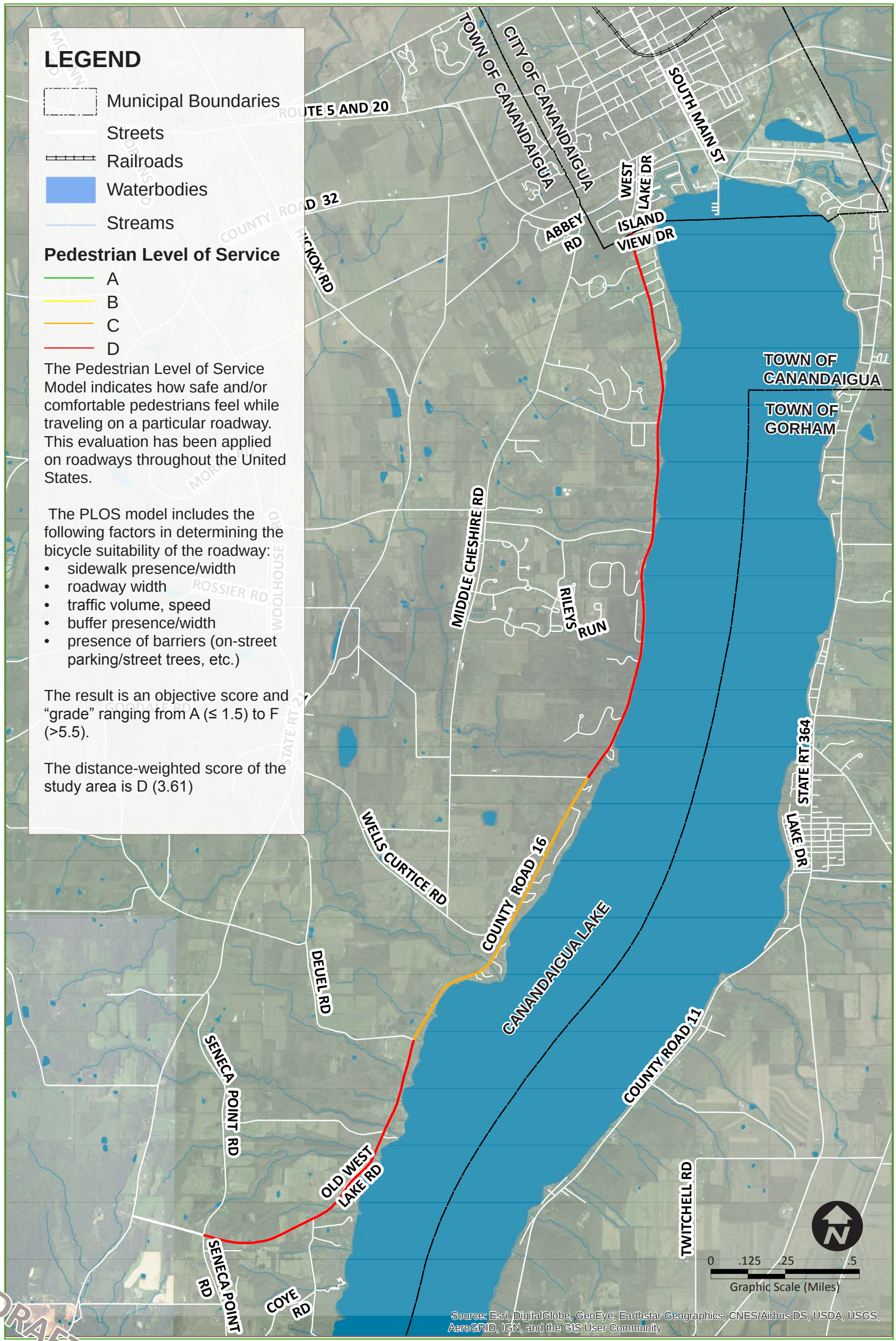

Ontario County Road 16 - West Lake Road Pedestrian & Bicycle Study

Department of Public Works - Ontario County, NY

BICYCLE LEVEL OF SERVICE

January 12, 2018

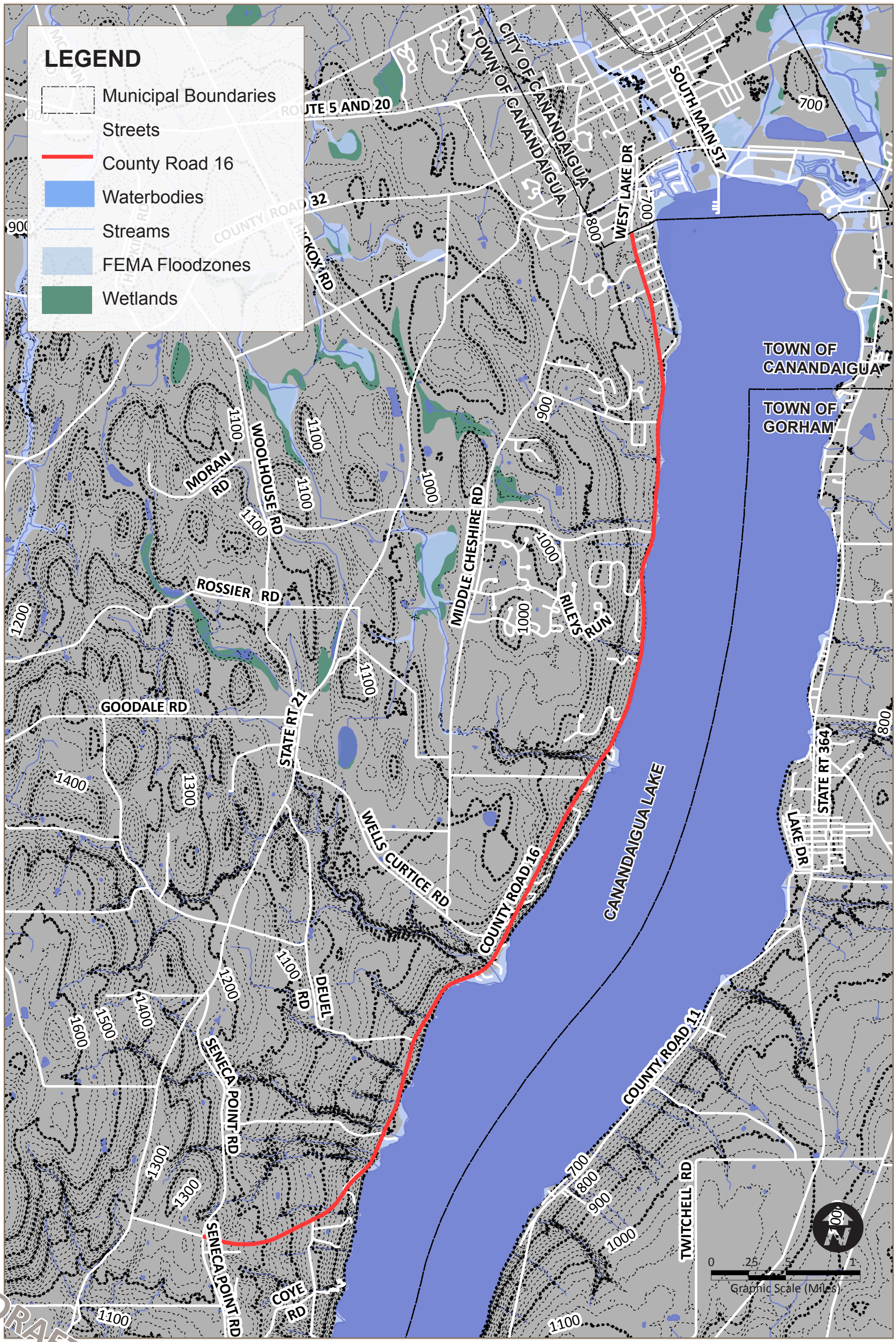

Ontario County Road 16 - West Lake Road Pedestrian & Bicycle Study

Department of Public Works - Ontario County, NY

Topography and Waterbodies

January 12, 2018

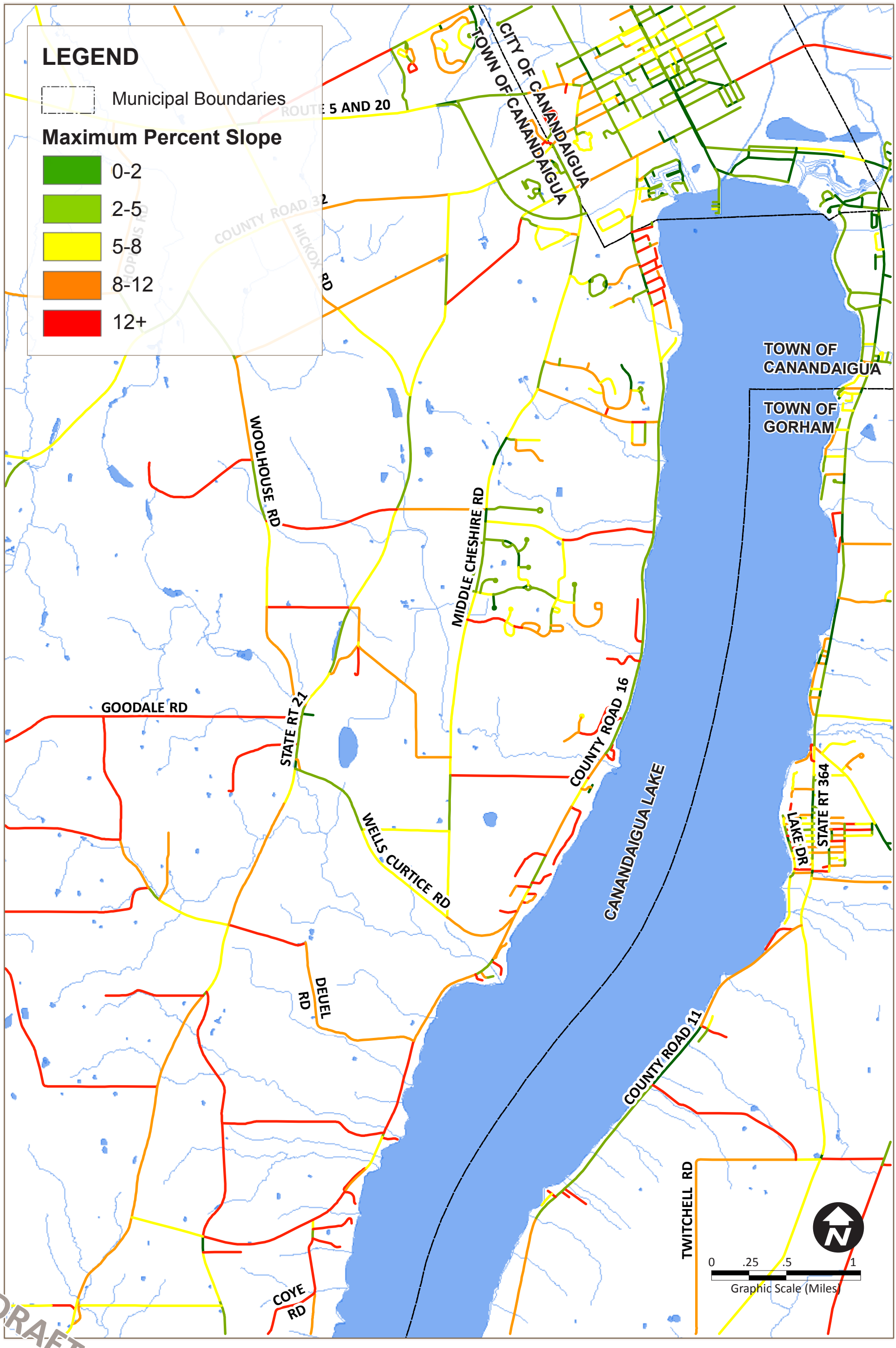

Ontario County Road 16 - West Lake Road Pedestrian & Bicycle Study

Department of Public Works - Ontario County, NY

Road Slope

January 12, 2018

Ontario County Road 16
West Lake Road Pedestrian & Bicycle Study