







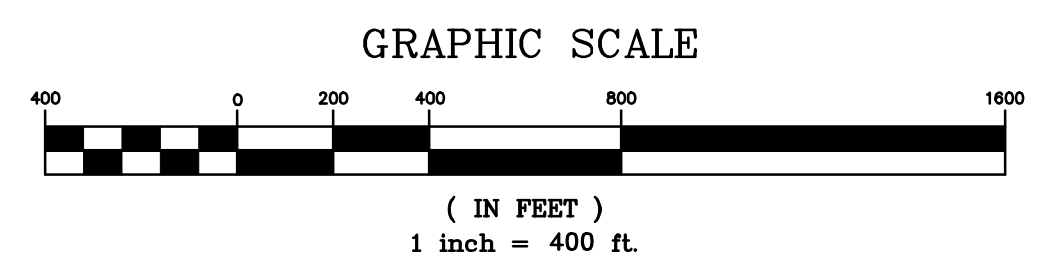


NOTE:
 Gray Area - Original Proposal
 Hashed Area - Extended Proposal

 ADDITIONAL PARCELS FOR DISTRICT EXTENSION

LEGEND

-  APPARENT PROPERTY LINES
-  PROPOSED DISTRICT BOUNDARY
-  PROPOSED DISTRICT
-  CONSOLIDATED WATER DISTRICT EXTENSION #9 (WT 244)
-  EXISTING CANANDAIGUA CONSOLIDATED WATER DISTRICT (WD 247)
-  PROPOSED WATERMAIN
-  PROPOSED HYDRANT
-  EXISTING HYDRANT



DRAWING ALTERATION
 THE FOLLOWING IS AN EXCERPT FROM THE NEW YORK EDUCATION LAW ARTICLE 145 SECTION 7209 AND APPLIES TO THIS DRAWING.
 "IT IS A VIOLATION OF THIS LAW FOR ANY PERSON UNLESS HE IS ACTING UNDER THE DIRECTION OF A LICENSED PROFESSIONAL ENGINEER OR LAND SURVEYOR TO ALTER AN ITEM IN ANY WAY, IF AN ITEM BEARING THE SEAL OF AN ENGINEER OR LAND SURVEYOR IS ALTERED, THE ALTERING ENGINEER OR LAND SURVEYOR SHALL AFFIX TO THE ITEM HIS SEAL, AND THE NOTATION "ALTERED BY" FOLLOWED BY HIS SIGNATURE AND THE DATE OF SUCH ALTERATION AND A SPECIFIC DESCRIPTION OF THE ALTERATION."

MRB group Engineering, Architecture, Surveying, D.P.C. <small>The Calver Road Armory, 145 Calver Road, State 101, Rochester, New York 14620 Phone: 585-381-9250 www.mrbgroup.com</small>		Sheet No. F 1 of 1
Project Title: WOOLHOUSE & ROSSIER WATER DISTRICT EXT. TOWN OF CANANDAIGUA ONTARIO COUNTY, NEW YORK	Drawing Title: DISTRICT MAP AND PLAN	Project No. 0300.16006
Drawn By: DAH	Checked By: GH	Scale: 1" = 400'
Date: JAN 2016	No. Revisions and Descriptions	By Date
Copyright © 2017 MRB Group		All Rights Reserved